



OUR VISION & VALUES ONE TEAM DELIVERING WITH

PRIDE

Passion | Respect | Innovation | Dedication | Excellence

OUR MISSION TO BE EASY TO DO BUSINESS WITH

ATTACHMENTS

ENCLOSURES

Ordinary Council Meeting

3 August 2021

Table of Contents

15.7	Post Exhibition Report - Schedule 5 Heritage Item Housekeeping Planning Proposal	
	Attachment 1 Exhibition Responses	4
	Attachment 2 Exhibition Comment Summary	105
	Attachment 3 Changes actioned in revised Schedule 5.....	183
	Attachment 4 Collated Mapping Extent Changes.....	194

Attachment 1

1. Anne Wiggan of Bungonia & District Historical Society

David Kiernan

From: Anne Wiggan [REDACTED]
Sent: Friday, 21 May 2021 2:21 PM
To: Council
Subject: Bungonia; ref to :- Strategic Planning ;REZ/0002/1920 attn.David Keirnan
Attachments: Draft LEP Schedule 5 Meeting with comments (1).docx
Categories: Paul, IT Check Complete

Bungonia and District Historical Society Inc
and Bungonia Park Land Manager for CR35559
have both considered the current listings and have the following changes to suggest which have been
added/modified in the comments section of the Bungonia items.
thankyou for the opportunity to comment on this material.
sincerely .

--

Anne Wiggan

[REDACTED] 2580

<https://www.facebook.com/Bungonia-Heritage-and-Conservation-576073996193548/>

Suburb	Item Name	Address	Property Description	Significance	Item No	Source References/Comments
Baw Baw	Bishopthorpe	33 Bishopthorpe Lane	Lot 51, DP 857094	Local*	I001	
Baw Baw	Rossi Bridge	Range Road	Road Reserve	State* and Local	I002	
Boxers Creek	Nooga	237 Boxers Creek Road	Lot 97 and 98, DP 750050	Local	I003	
Brayton	Brayton Cemetery	43 Bulls Pit Road	Lot 1, DP 327939	Local	I004	
Brayton	Marble Quarry	Bulls Pit Road	Lot 9, DP 750003	Local	I005	
Brisbane Grove	Dwelling, "Wyoming"	55 Barrett's Lane	Lot 113, DP 126140	Local	I006	
Brisbane Grove	Dwelling, "The Towers" (c 1840)	5477 Braidwood Road	Lot 50, DP 1009468	Local	I007	
Brisbane Grove	Dwelling, "Allfarthing"	2 Brisbane Grove Road	Lot 73, DP 976708	Local	I008	
Brisbane Grove	Dwelling, "Wyandra"	54 Brisbane Grove Road	Lots 58 and Lot 66, DP 976708	Local	I009	
Brisbane Grove	Dwelling, "Brigadoon"	56 Brisbane Grove Road	Lots 57 and 67, DP 976708	Local	I010	

Suburb	Item Name	Address	Property Description	Significance	Item No	Source References/Comments
Brisbane Grove	Dwelling, "Sofala"	137 Brisbane Grove Road	Lot 20, DP 976708	Local	I011	
Brisbane Grove	Dwelling, "Weston"	242 Brisbane Grove Road	Lot 2, DP 1055961	Local	I012	
Brisbane Grove	Dwelling, "Corrinyah"	53 and 77 Corrinyah Road	Lots 6 and 7, DP 594115	Local	I013	
Brisbane Grove	Dwelling, "Homeden"	46 Mountain Ash Road	Lot 67, DP 126140	Local	I014	
Brisbane Grove	Homestead, "Yattalunga" (1860)	83 Johnsons Lane	Lot 79 and 80, DP 976708	Local	I015	
Brisbane Grove	Dwelling, "Rosebank"	262 Windellama Road	Lot 4, DP 803430	Local	I016	
Bungonia	St Michaels Catholic Church	9 Eliza Champion Street	Lot 7, Sec 1, DP 758184 and Lot 15, DP 89404	Local	I017	
Bungonia	"Hope Inn"	1 Eliza Champion Street	Lots 1 and 6, Sec 1, DP 758184 and Lot 2, DP 1123966	Local	I018	
Bungonia	Dwelling "Reevesdale"	346 Inverary Road	Lot 1, DP 1012650	Local	I019	

Suburb	Item Name	Address	Property Description	Significance	Item No	Source References/Comments
Bungonia	Dwelling "Inverary Park"	550 Inverary Road	Lot 2, DP 84966	Local*	I020	
Bungonia	Bungonia Hall	42 King Street	Lot 1, Sec 20, DP 758184	Local	I021	
Bungonia	Bungonia Police Station	28 King Street	Lot 8, Sec 19, DP 758184	Local	I022	
Bungonia	Bungonia Public School, (former)	34 King Street	Lots 4 and 5, Sec 19, DP 758184	Local	I023	School is 32-34 King st.
Bungonia	Bungonia Rifle Range	62 Inverary Street	Lot 100, DP 1159475	Local	I024	Inverary ROAD
Bungonia	Christ Church, Anglican	45 King Street	Lot 18, Sec 3, DP 758184 and Lot 17, Sec 3, DP 758184	State and Local	I025	Include Parsonage [also called The Rectory & "Currawarna"] as curtilage linked by purpose and importance. Tight links to early convict period ;Revs Hassell, Marsden, other pioneers Styles ,Reid, Futter & Balcombe
Bungonia	"Victoria Inn", Ruins	33-43 King Street	Lots 13 and 14, Sec 3, DP 758184	Local	I026	Includes Lots 11&12 House1840s EST; first site for Bungonia Progress

Suburb	Item Name	Address	Property Description	Significance	Item No	Source References/Comments
						Association[7 years] meetings before Hall built in 1907 .
Bungonia	The Parsonage	2222 Mountain Ash Road	Part Lot 82, DP 1117175	Local	I027	Parsonage should be linked permanently to the Christ Church [State Heritage Listed] curtilage as it is the residence and provided the living for the appointed minister and pre existed the construction of the permanent Anglican Church and was integral to the Social, Cultural and Spiritual development of this District of the colony. 1840 Pine tree. Originally vested in the Crown as a mast for sailing ships ;still on site. where is this icon listed?
Bungonia	War Memorial	King Street	Lot 1, Sec 19, DP 758184 and Lot 7003, DP 1025593	Local	I028	
Bungonia	Bungonia National Park	The Lookdown Road	Lot 2, DP 868314	Local*	I029	

Suburb	Item Name	Address	Property Description	Significance	Item No	Source References/Comments
Bungonia	Caarne Historic Site	633 The Lookdown Road	Part Lot 67, DP 750020 and Lot 17, DP 725462	Local*	I030	Query whether this building has been removed and no longer exists?
Bungonia	Brisbane Meadows	393 The Lookdown Road	Lot 2, DP 794232	Local	I031	
Bungonia	"Lumley Park" Homestead, Outbuildings, Curtilage	5223 Oallen Ford Road	Lot 2, DP 1212333	Local*	I032	
Bungonia	Bungonia Cemetery	5512 Oallen Ford Road	Lot 1, DP 89405 and Lot 2, DP 1130082	Local*	I033	
Carrick	Lockyersleigh, Ruins of Kyle	740 Carrick Road	Part Lot 55, DP 1141136	Local	I034	
Carrick	"Lockyersleigh" Homestead, Gardens	1114 Carrick Road	Lot 1 and 2, DP 1107232	Local	I035	
Goulburn	Dwelling, Georgian	5 Addison Street	Lot 1, DP 712474	Local	I036	
Goulburn	Dwelling, Georgian	7 Addison Street	Lot 1, DP 32582	Local	I037	
Goulburn	Dwelling, Georgian	9 Addison Street	Lot 3, DP 1121730	Local	I038	

2. Claire & Steve Ayling of Mandelson's Hotel



Mandelsons of Goulburn
160 Sloane Street
Goulburn NSW 2580

The General Manager
Goulburn Mulwarre Council

Housekeeping Amendment to the Heritage Items
Schedule 5 Goulburn Mulwarre Local Environment Plan 2009
Notice of Exhibition REZ/0002/1920

Dear Mr Bennett,

Thankyou for the opportunity to present comments on the Housekeeping Amendment document.

We own Mandelsons of Goulburn which is identified in the Updated Schedule 5 List as: Lot 1 DP 779680, Item number 1503.

Our comments are:

- **Heritage Responsibilities.** We welcome the change to the Schedule 5 List to separate individual properties, which is our case separates the properties in the 160 -188 Sloane Street precinct. This enables individual focus to be placed on the separate properties, and hopefully will encourage the respective owners to take responsibility for the heritage preservation of their property. To do this, their responsibilities and those of Council should be clearly stated in the LEP. It is apparent that the respective responsibilities are not well understood.
 - **Recommendation 1.** We suggest that these responsibilities for both owners and Council should be identified in the LEP to give specific direction to the owners, and importantly to encourage them to undertake their 'stewardship' or 'custodianship' responsibilities of an item of local heritage significance.

- **Declaration of Precincts.** We note that Direction 2.3 Heritage Conservation includes 'precincts' in addition to buildings of environmental heritage significance, and relates this to the 'heritage, architectural or aesthetic' value of the 'area'. We consider that such a grouping is essential to the identification and preservation of the collection of buildings and should ensure individual DA s can be considered in relation to their heritage/ architectural/ aesthetic context. We note that Item 1502 comprises the Station Master's House and the Railway Station Group of Buildings, but is not declared as a Precinct.

1

- Evidence of the risks to heritage by the absence of a formal heritage precinct are shown with the Council's narrow consideration of the DA for the rear side development of the terrace at Item 1510, 176 Sloane Street; and with the apparent approval by Council for the DA for the redevelopment of the Lederer Group Market Place and the selection of BLACK for the painting of the Sloane Street rear wall. Both Council decisions fail to protect the 'heritage, architectural or aesthetic value' of the area.
 - **Recommendation 2.** We suggest that **Precinct** status be declared for the heritage buildings from Mandelsons of Goulburn to the Southern Railway Hotel (Items 1503 – 1514). The title of the precinct can reasonably be 'The Sloane Street Heritage Precinct'.
 - **Recommendation 3.** The Precincts should also be highlighted in the Council and visitor information documents to for the use by visitors and residents alike. The Sloane Street Heritage Precinct is a unique streetscape in Goulburn and is well visited and admired. Similar declarations would be appropriate for other areas including heritage buildings. Most people would not be aware of the numerous heritage areas within Goulburn and need guidance to link individual properties to the wider heritage context.
- **State and Local Significance.** We note that the Alpine Heritage Hotel at 246 Sloane Street Item 1515 is shown as having both State and Local Significance, while Mandelsons of Goulburn Item 1503 is shown as having only Local significance. We consider that there is sufficient evidence to support both State and Local Significance for Mandelsons of Goulburn.
 - The declaration of State and Local Significance would reflect wider importance of events that occurred in our building for both the State and for Goulburn:
 - **Railways.** The critical role in the commencement of railways in NSW when public shares in a railway company were sold in the ballroom to support the construction of a private railway between Sydney and Goulburn in the late 1840s. The private venture plan was overturned by the Colonial Government and the public railway only appeared in 1869 after a delay of 25 years.
 - **First Inland City.** Mandelsons was the temporary residence of Bishop Mesac Thomas who was the first Bishop of the newly created Diocese of Goulburn, Bishop Thomas processed from Mandelsons to the site of the his future

Cathedral, which in turn led to the declaration of Goulburn as the First Inland City in the Colony by Queen Victoria.

- **Bunyip Aristocracy.** Mandelsons was the residence and solicitor's office of Mr Daniel Denihey in the late 1840s. Denihey's 'Bunyip Aristocracy Speech' that was delivered in Sydney and reported in the print media led to the British Government NOT implementing the recommendation made by the Legislative Council at the time for the Colony to have its own aristocracy. Letters written by Denihey also supported the commencement of the path to Federation with Dr Dunmore Lang and Sir Henry Parkes. Such was the regard for Denihey that his status was commissioned and placed on the Lands Department building in Bridge Street Sydney. Denihey's colourful but short life is well documented.
- **Railway Opening.** The Earl and Countess Belmore stayed at Mandelsons in 1869 when as the Governor of the Colony they came to Goulburn to open this end of the new public railway. They went from Mandelsons to conduct the opening ceremony and lunch, and they proceeded to Belmore Park where the Countess was invited to select an oak tree sapling for planting. This is the Belmore Oak in the centre of Belmore Park.
- **Recommendation 4.** The Heritage Significance of Mandelsons of Goulburn be elevated to State and Local status.
- **Mandelsons Group.** Mandelsons of Goulburn Lot 1 DP 779680 also includes the public right of way lane way that runs behind the terrace houses and joins Sloane Street through the carriage way between the terrace houses at 180 and 182 Sloane Street. It does not include the original stone rear wall of the stables that were part of Mandelsons as it is on the other side of the lane way boundary and exists in the Beaurepaires property. The wall is a magnificent construction in stone of approximately 3 metres height and 30 metres in length – it has survived two near destruction attempts and deserves to be protected. The stables were a significant part of Goulburn's pre railway history and provided stage coach transport to and from Sydney and the 'best stabling in town'. The stone rear wall is the last remaining remnant of this important property.
 - **Recommendation 5.** Item 1503 Mandelsons of Goulburn be expanded to include the public right of way laneway and the stone rear wall of the

former stables. These qualify as **items, works, relics of environmental heritage significance in relation to heritage, cultural, social, architectural and aesthetic value** (in accordance with Direction 2.3 Heritage Conservation)

We would welcome the opportunity to present our case for our 5 recommendations to Council, and to participate in a foot reconnaissance of the proposed Sloane Street Heritage Precinct.

Yours in Goulburn



Claire and Steve Ayling

5th May 2021

3. Gary Luke- Trustee of the Jewish Cemetery at Goulburn

David Kiernan

From: Gary Luke [redacted]
Sent: Monday, 10 May 2021 11:15 PM
To: Council
Subject: Heritage Housekeeping Planning Proposal
Attachments: S RC- May21-Resolutions- C FIRMED-v2.pdf
Categories: Paul

General Manager
Goulburn Mulwaree Council

I refer to your letter of April [redacted] advising of the Housekeeping of Heritage Items.
Ref - R / / 9

Item no -
Item name - Jewish Cemetery Foundations of Caretaker's Cottage Chapel Filled Well
Address - Long Street
Lot DP 339

The Jewish Cemetery in Long street has been recommended for classification as a significant State Heritage site.

Please refer to Resolution -33 on page of the attached minutes of the Heritage Council of SW th
May .

Thank you

Gary Luke
Trustee of the Historic Jewish Cemetery at Goulburn

--
S d [redacted] 1 5 1



HERITAGE COUNCIL OF NSW

State Heritage Register Committee - RESOLUTIONS

4 May 2021 | 9:00 am – 12:40 pm

Teleconference

Item 1.3 Minutes from previous meeting – 6 April 2021
Resolution 2021-29
The State Heritage Register Committee:
1. Confirmed the minutes of the previous ordinary meeting (6 April 2021) as a complete and accurate record of that meeting.
Moved by Dr Brian Lindsay and seconded by Colleen Morris
Item 1.4 Matters Arising
NIL
Item 1.5 Action Report
The State Heritage Register Committee noted the report.
Item 2.1 Bathurst City Uniting Church and Chapel (incl. William Davidson Pipe Organ) - NOI
Resolution 2021-30
The State Heritage Register Committee resolved that:
1. The item known as <i>Bathurst City Uniting Church and Chapel (including William Davidson pipe organ) and its setting</i> , at 140 A and 140B William Street, Bathurst, being the Lot #1 and Lot #2 of DP783440, is likely to be of state heritage significance;
2. In accordance with section 33(1)(a) of the <i>Heritage Act 1977</i> , will give each person that it considers to be an affected owner or occupier written notice that it is going to consider whether or not to recommend the listing of the item concerned (a <i>Notice of Intention to Consider Listing</i>); and
3. In accordance with section 33(1)(b) and section 33(1)(c) of the <i>Heritage Act 1977</i> , within 14 days after notice of intention to consider listing is given, will cause a notice of intention to consider listing to be published in a newspaper circulating in the area in which the item is situated, inviting submissions on the listing, specifying a date as the closing date for the receipt of submissions of 61 days after the publication of the newspaper notice and the manner in which submissions may be made.
Moved by Sheridan Burke and seconded by Dr Brian Lindsay
Item 2.2 Billagoe (Mount Drysdale) Cultural Landscape - NOI
Resolution 2021-31
The State Heritage Register Committee resolved:
1. The item known as "Billagoe (Mount Drysdale) Cultural Landscape" defined in

<p>accordance with the curtilage shown at Tab 2.2C of the report, is of state heritage significance;</p> <p>2. In accordance with section 33(1)(a) of the <i>Heritage Act 1977</i>, will give each person that it considers to be an affected owner or occupier written notice that it is going to consider whether or not to recommend the listing of the item concerned (a Notice of Intention to Consider Listing); and</p> <p>3. In accordance with section 33(1)(b) and section 33(1)(c) of the <i>Heritage Act 1977</i>, within 14 days after notice of intention to consider listing is given, will cause a notice of intention to consider listing to be published in a newspaper circulating in the area in which the item is situated, inviting submissions on the proposal, specifying a date as the closing date for the receipt of submissions of 28 days after the publication of the newspaper notice and the manner in which submissions may be made.</p>
<p>Moved by Sheridan Burke and seconded by Colleen Morris</p>
<p>Item 2.3 Miocene Geoheritage Site, Little Bay - NOI - Delegation</p>
<p>Resolution 2021-32</p>
<p>The State Heritage Register Committee resolved:</p> <p>1. The item known as the “Little Bay Miocene Paleo-Geoheritage site” at Little Bay, defined in accordance with the curtilage shown at Tab 2.3A, is likely to be of state heritage significance;</p> <p>2. Delegates to Executive Director, Heritage NSW, once draft curtilage and Site Specific Exemptions have been negotiated, in accordance with section 33(1)(a) of the <i>Heritage Act 1977</i>, to give each person that it considers to be an affected owner or occupier written notice that it is going to consider whether or not to recommend the listing of the item concerned (a Notice of Intention to Consider Listing); and</p> <p>3. Delegates to Executive Director, Heritage NSW, once draft curtilage and Site Specific Exemptions have been negotiated, in accordance with section 33(1)(b) and section 33(1)(c) of the <i>Heritage Act 1977</i>, within 14 days after notice of intention to consider listing is given, to cause a notice of intention to consider listing to be published in a newspaper circulating in the area in which the item is situated, inviting submissions on the listing, specifying a date as the closing date for the receipt of submissions of 28 days after the publication of the newspaper notice and the manner in which submissions may be made.</p>
<p>Moved by Colleen Morris and seconded by Dr Brian Lindsay</p>
<p>Item 3.1 Goulburn Jewish Cemetery and Cultural Landscape - RTL</p>
<p>Resolution 2021-33</p>
<p>The State Heritage Register Committee resolved to:</p> <p>1. In accordance with section 33(1)(d) of the <i>Heritage Act 1977</i> advise the Minister that the item known as “Goulburn Jewish Cemetery” at Long Street, Goulburn, is of state heritage significance, as shown in the plan at Tab 3.1C of the report;</p> <p>2. Recommend to the Minister, in accordance with sections 32(1) and (2) of the <i>Heritage Act 1977</i>, that the Minister direct the listing of the item, “Goulburn Jewish Cemetery” at Long Street, Goulburn, on the State Heritage Register;</p> <p>3. In accordance with section 33(1)(e) of the <i>Heritage Act 1977</i>, give notice of its decision to persons notified under section 33(1)(a); and</p> <p>4. In accordance with section 57(2) of the <i>Heritage Act 1977</i>, note that the Heritage Council Standard Exemptions will apply.</p>

Moved by Sheridan Burke and seconded by Steve Barry
Item 3.2 Waterloo Creek Massacre Site - RTL
Resolution 2021-34
<p>The State Heritage Register Committee:</p> <ol style="list-style-type: none"> 1. In accordance with section 33(1)(d) of the <i>Heritage Act 1977</i>, it has considered the submissions received in response to its Notice of Intention to Consider Listing and considers the item known as <i>Waterloo Creek Massacre Site</i> at 3837 Millie Road, Jews Lagoon, satisfies more than one of the approved criteria for determining whether an item is of State heritage significance, as shown in the plan at Tab 3.2C of the report; 2. Recommends to the Minister, in accordance with sections 32 (2) of the <i>Heritage Act 1977</i>, that the item, <i>Waterloo Creek Massacre Site</i> at 3837 Millie Road, Jews Lagoon, be listed on the State Heritage Register; 3. In accordance with section 33(1)(e) of the <i>Heritage Act 1977</i>, will give notice of its decision to persons notified under section 33(1)(a), to the council of the area in which the item is situated and to each of the persons who made submissions that were considered; and 4. In accordance with section 57(2) of the <i>Heritage Act 1977</i>, recommends that the Minister grant the site specific exemptions at Tab 3.2D of the report from section 57(1) of the Act, in addition to the Heritage Council Standard Exemptions.
Moved by Sheridan Burke and seconded by Steve Barry
Item 5.1 Listings Matters Monthly Report and Watchlist
The State Heritage Register Committee noted the report.
Item 5.2 Preliminary Assessment of New SHR Nominations
Resolution 2021-35
<p>The State Heritage Register Committee:</p> <ol style="list-style-type: none"> 1. Agreed that Paddington Green (former Royal Hospital for Women), Paddington is unlikely to meet the threshold for State heritage significance and closed the nomination. 2. Advised that Walter McGrath House, Point Piper is likely to meet the threshold for State heritage significance and requested Heritage NSW to progress the nomination. 3. Advised that Woolley Townhouse, Paddington is likely to meet the threshold for State heritage significance and requested Heritage NSW to progress the nomination. 4. Advised that Toorale Homestead and Woolshed Precinct has the potential to meet the threshold for State heritage significance and the nomination should be progressed, subject to a complete nomination being provided by the National Parks and Wildlife Services (NPWS).
Moved by Dr Brian Lindsay and seconded by Colleen Morris
Item 5.3 SHR Working Groups Update
The State Heritage Register Committee noted the report.
Item 6.1 Forward Agenda
The State Heritage Register Committee noted the report.

State Heritage Register Committee – 4 May 2021

Resolutions UNCONFIRMED

Meeting Close

There being no further items of business, the Chair, Robyn Parker, closed the meeting at 12:40 pm.

**Secretariat
Heritage Council of NSW**

UNCONFIRMED

4. David Llewlyn

David Kiernan

From: David Llewellyn [REDACTED]
Sent: Monday, 2 May 2021 11:19 AM
To: Council
Subject: heritage housekeeping Planning Proposal (REZ/0002/1920)
Categories: Paul

The General Manager
 Mulwarrup Council
 our reference R / / 9

Regarding 5 Brisbane Grove Road Brisbane Grove

Thank you for the opportunity to make a submission about the above property. My submission is regarding the changes already foreshadowed in your Schedule 5 Submission Planning Proposal. I am currently a co-ecutor owner of the property. Members of the Llewellyn family have resided at the property for around thirty years.

Item name. We have always known the property to be called WADRA and it is currently known as WADRA. We have never known the property to be called WADRA. In our research we have never come across this name apart from its existence on the heritage register. Over the years we have discovered some other spelling variations of the name but not Wyandra. We have however been unable to find any reference by year to how long the property has been known by this name or any other or any historical references as to how the property came to be called Wyadra.

It is correct to disassociate Wyadra from the property next door Brigadoon at 5 Brisbane Grove Road.

Property description. The dwelling at 5 Brisbane Grove Road lies in its entirety including all outbuildings on Lot DP 9 and will more accurately be described as such on the heritage listing.

I trust that this information assists you in the housekeeping.

Best regards
 [REDACTED] Llewlyn
 5 3

5. Glynn & Paul Kane of 1 Shepherds Court

SCANNED

Glynn & Paul Kane
1 Shepherds Court
Goulburn 2580
24th May 2021

General Manager,
Goulburn Mulwaree Council
'Heritage Housekeeping Planning Proposal' (REZ/0002/1920)

We would like to make a submission for a small correction to the above proposal. Just before we purchased our vacant property in 2018, Lot 2 DP 1242799. The property DP 1242799 which contains the dwelling of "Hillside" was divided into two lots – 1 and 2. Lot 1 now known as 1a, has the heritage Georgian dwelling as well as flats in the old stables and servants' quarters that would be correctly classified as heritage. Our land, Lot 2, now known as 1 Shepherds Court had no building when purchased, a garage built in the mid 1900s had been demolished before subdivision.

On purchase of this land we had a two bedroom dwelling built on the property DA/0261/1516. As this is a relatively new building we submit it should not be included in the State Heritage Listed items. This seems to be a very minor oversight that needs to be corrected.

Thank You



Glynn & Paul Kane

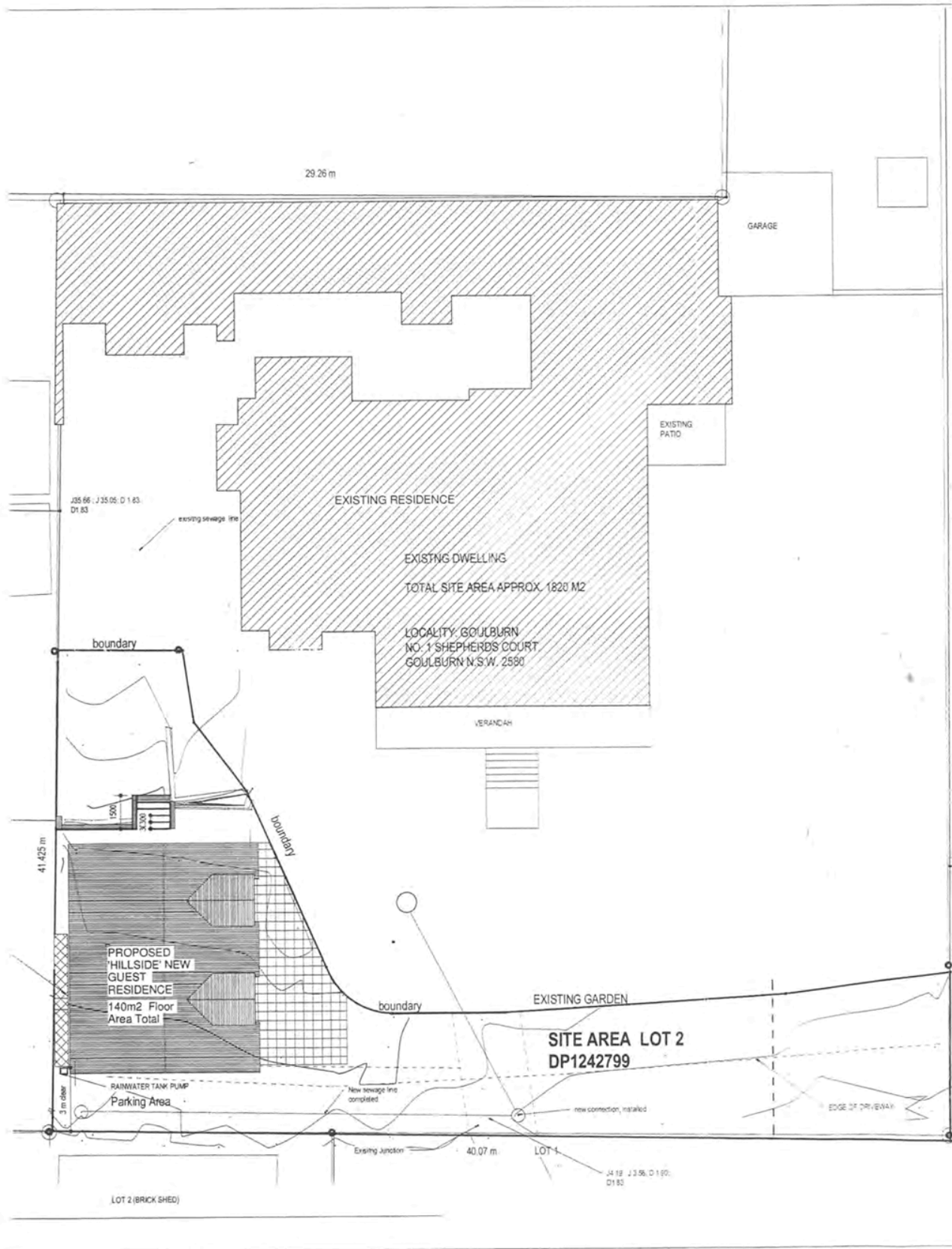
Goulburn Mulwaree Council
Date Received: 24-5-21
Signature: *[Handwritten Signature]*

Suburb	Item Name	Address	Property Description	Significance	Item No
Goulburn	Southern Star Hotel, Two Storey (c 1860) Coach House	43-47 Reynolds Street	Lot 2, DP 1075995	Local	1495
Goulburn	Dwellings, Georgian (c 1856-59) Dwelling, Georgian (c 1856)	57 and 59 Reynolds Street	Lot 1, DP 986603; Lot 13, DP 1084027	Local	273 496
Goulburn	Dwelling, Georgian (c 1856)	59 Reynolds Street	Lot 13, DP 1084027	Local	1497
Goulburn	Goulburn Water Works, (former Marsden Steam Museum)	199 River Street 72 Fitzroy Street	Part Portion 3-20/22, DP 750050 Lot 4, DP 1126066; Lot 11, DP 1123614; Lot 1, DP 951293 and Lot 1, DP 1119777	State and Local*	274 498
Goulburn	Thorne's Bridge	Road Reserve, Mulwaree Ponds	Road Reserve	Local	275
Goulburn	"Irrivilbin" Homestead (c 1860)	7 Rosemont Road, off Boxers Creek Road 94 Rosemont Road	Lot 2, DP 853498	Local	276 499
Goulburn	Dwelling, "Hillside", Single Storey, Georgian (c 1845); Flats, Three Storey, Spanish Mission	1-3 Shepherd Court	Lots 4 and 5, DP 15449 Lots 1 and 2, DP 1242799	Local	277 500
Goulburn	Flats, Three Storey, Spanish Mission	3 Shepherds Court	Lot 5, DP 15449	Local	1501

Formatted Table

Formatted Table

← Not Lot 2
Lot 2
has new dwelling





Steve Watson and Partners Pty Ltd
Level 17, 456 Kent Street, Sydney NSW 2000
Phone: (02) 9283 6555 | Fax: (02) 9283 8500
SYDNEY • MELBOURNE • BRISBANE • CANBERRA
info@swpartners.com.au www.swpartners.com.au

FINAL OCCUPATION CERTIFICATE

Issued under the Environmental Planning and Assessment Act 1979.

Final Occupation Certificate No. 19/0360/01

Steve Watson & Partners (Sydney) certifies that:

- It has been appointed as the Principal Certifier under section 6.5 (prev. s109E) of the Act.
- A Development Consent or Complying Development Certificate is in force with respect to the building, and
- Construction Certificate has been issued with respect to the plans and specifications for the building if required under the regulations,
- The building is suitable for occupation or use in accordance with its classification under the Building Code of Australia.
- It certifies that such other requirements of the Regulations as are required to be complied with prior to the issue of this certificate have been met.

Applicant	Name: Paul & Glynn Kane Address: 1 Shepherds Court Suburb: Goulburn State: NSW Postcode: 2580
Location of the Property	Address: 1 Shepherds Court Suburb: Goulburn State: NSW Postcode: 2580 Real Property Description: 2/-/DP1242799
Building Description	Construction of a new two-storey dwelling
Building Code of Australia Classification	Class 1a
Date of Receipt	Date Received: 27 November 2019
Determination	Approved Date of Determination: 12 March 2020
Development Consent	Development Consent Number: DA/0261/1516 Council: Goulburn Mulwaree Council Date of Determination: 16 December 2016 S4.55 Modification/s (prev. S96): MOD/0017/1819 Date of Determination: 09 November 2018
Construction Certificate	Construction Certificate Number: 19/0360/01 Date of Determination: 02 May 2019

David Cartwright (BPB2191) on behalf of

Steve Watson and Partners

Accreditation Body: **BPB** Accreditation no: **ABC17** Date of Endorsement: **Thursday 12 March 2020**



Goulburn Mulwaree Council
 Locked Bag 22
 Goulburn NSW 2580

Civic Centre
 184 - 194 Bourke Street
 Goulburn NSW 2580
 t (02) 4823 4444
 e council@goulburn.nsw.gov.au
 www.goulburn.nsw.gov.au

9 November 2018

Contact: Planning & Environment

SC Design Solutions
 PO Box 724
 GOULBURN NSW 2580

NOTICE OF DETERMINATION OF A MODIFIED DEVELOPMENT APPLICATION

Under Section 4.16 and 4.55 of the Environmental Planning and Assessment Act 1979, Goulburn Mulwaree Council has determined MOD/0017/1819 as described below, by the granting of development consent subject to the conditions specified in this notice.

Development application number	MOD/0017/1819 (to DA/0261/1516)
Land to be developed	Lot 2 DP 1242799 Parish Goulburn 1 Shepherds Court GOULBURN NSW 2580
Proposed development	Demolition of existing carport and garage, subdivision to create one additional lot and new dwelling.
Proposed modification	Change to rendered brickwork, removal of skylights and replacement with dormer windows, change of internal layout addition of air lock and minor window and door changes.
Determination of modification	9 November 2018
Consent granted subject to conditions in the attached schedule	
Determination of consent	16 December 2016
Consent to operate from	16 December 2016
Consent to lapse on	16 December 2021
Other approvals	
Approvals granted under Section 4.12	Water, Sewer and Stormwater subject to conditions
Approvals granted under Section 138 of the Roads Act 1993	Construction of vehicular footway crossing subject to conditions
Integrated development	Not Applicable

Yours faithfully,


Dianne James
SENIOR DEVELOPMENT ASSESSMENT PLANNER

6. Paul Scott-Williams of Hume Conservatorium

David Kiernan

From: Paul Scott-Williams [REDACTED]
Sent: Tuesday, 2 April 2021 2: 1 PM
To: Council
Subject: eritage ousekeeping Planning Proposal
Categories: Paul

L L 5t
D
I /
w
t



7. Bronwyn Guy of Goulburn Combined Church Council

David Kiernan

From: [Redacted]
To: Council
Cc: Bronwyn Guy
Subject: Heritage Housekeeping Planning Proposal
Categories: Paul

5 a

D / D
w w9

C b th . D D Ch w /

L b a / / t D

L D D a / a a
L D a



w

. D

D / / /



CM9 Ref:21/00033#20

Contact: Sue Shallis
Phone: 02 4824 3761
Email: sue.shallis@crowland.nsw.gov.au

General Manager
Goulburn Mulwaree Council
Locked Bag 22
Goulburn NSW 2580

By email: council@goulburn.nsw.gov.au

Attention: David Kiernan, Senior Strategic Planner

Dear Mr Kiernan,

RE. Schedule 5- Housekeeping Amendments to Local and State Heritage Listed Items

Thank you for notifying Crown Lands that a proposal to amend the Goulburn Mulwaree Local Environmental Plan 2009 (GM LEP) to update the details of Local and State listed heritage items to ensure the item names, addresses and Lot and Deposited Plan numbers are accurate.

The Department of Planning, Industry & Environment - Crown Lands has reviewed the proposed changes to Schedule 5- Housekeeping Amendments to Local and State Heritage Listed Items and has no comments.

Should you have any questions regarding this, please contact Sue Shallis, A/Senior Natural Resource Management Officer on 02 4824 3761 or sue.shallis@crowland.nsw.gov.au.

Yours sincerely,

A handwritten signature in black ink, appearing to read 'Cliff Lloyd', written over a horizontal line.

Cliff Lloyd
Group Leader – Goulburn
Department of Planning Industry & Environment - Crown Lands

Date: 28 May 2021

9. Goulburn Heritage Group

Goulburn Heritage Group

Po Box 25
Goulburn NSW 2580

21 May 2021

[Redacted]

SCANNED

General Manager
Goulburn Mulwaree Council
Locked Bag 22
Goulburn. NSW. W580

24 MAY 2021
Goulburn Mulwaree Council

Heritage Housekeeping Planning Proposal – REZ/0002/1920

Goulburn Heritage Group members have looked predominately at the **Goulburn** section of the Housekeeping Proposal of Schedule 5 of draft Heritage Study Review.

We note that there are still errors and many omissions despite a submission lodged on 10 August 2017 by this group – see attached.

Members have spent considerable time working on the **Goulburn** section and submit some details that are relative to the document (dates; architect) as well as some corrections of obviously incorrect information.

Members also attach a list of buildings that are worthy of inclusion in the future to Heritage Items of the Goulburn LEP. The majority of these buildings are the work of architect EC Manfred and Manfred & Son.

We **urge** the Council Planning Dept to also consider the inclusion of streetscapes – Goulburn is unique in having many streets intact with original buildings and it is very important to preserve these streetscapes.

We appreciated the opportunity to meet and discuss the proposal with GMC Senior Planner.

Goulburn Heritage Group


Goulburn Heritage Group



P.O. Box 613
Goulburn 2580 NSW

10 August, 2017

General Manager
Goulburn Mulwaree Council
Locked Bag 22
Goulburn 2580



Re: draft Heritage Study Review -- Schedule 5 attachment

Goulburn Heritage Group members have looked at a small sample of pages relating to the **Goulburn** section of Schedule 5 and have concerns about the accuracy of the document.

On the basis of the errors / omissions identified (see attached) members cannot accept this document is a reliable record of the built heritage stock of Goulburn that deserves identification and protection.

A comprehensive review of heritage buildings in Goulburn would of course be a huge undertaking, but the benefits would be worthwhile. Maps could be produced, and used for research and heritage promotion, showing all buildings constructed during the very early years of settlement, all those linked to the prosperous agricultural and mining years, and those of the pre and post war era. GPS technology could be used to record the location of individual buildings, and streetscapes, enabling the recording to be digitised.

Members had expected to discuss concerns with the review panel during the Community Consultation process but this has not eventuated. We would appreciate an opportunity to meet with GMC staff regarding the accuracy of Schedule 5 listings.

Goulburn Heritage Group

2017

HERITAGE STUDY REVIEW (DRAFT)

Goulburn Heritage Group members see this Review as having two components - a history of the Shire's social and economic expansion - and a review of individual but isolated Schedule 5 heritage items.

Putting together the fascinating story of Goulburn Mulwaree's development in this one report will now provide us all with excellent background material for assessing this region's enormous heritage tourism opportunities when preparing local promotion schemes. In this regard therefore, the draft Review is comprehensive, well presented and highly informative.

On the other hand, possibly because this region has so many localities worthy of inclusion, our GHG members feel that this Review in draft form lacks any substantial conclusions for the proper management of built heritage within Goulburn city itself.

When GMC was trying to find suitable Review consultants, we believe that professionals were being sought with integration skills that included heritage conservation expertise, heritage planning legislation and specific heritage precinct management guidelines - people to highlight our built heritage as an asset in *truly smart city* forward thinking.

To this end and at the outset of this programme, we offered support for assessing the range of local structures still standing here in Goulburn but this was an offer apparently not considered necessary - so we have doubts about the stated extent of community consultations held here over built heritage issues.

Attendance by one GHG member at the opening forum and one phone call since, cannot therefore, in our opinion, be classed as actively seeking community involvement in this important exercise.

With this Review already in final form, it is hard to imagine that any final tick-box workshop is now likely to add say, heritage streetscape characteristics as a serious heritage issue for future inner city redevelopment projects.

So while it is good to read that Schedule 5 listings have been examined and added to, it is very disappointing to note, not only the absence of any specific recommendations for managing Goulburn's important CBD precincts - but that further consultants should be found to fill this gap within the next five years!

Infill and expansion plans for this critical area simply cannot be left unresolved for yet another five years if important heritage streetscapes are to be maintained. Surely Council and the public community were expecting more from this venture than an expensive regurgitation of documents that already exist?

GOULBURN HERITAGE GROUP

2017

Draft Heritage Review – notes on sample of pages from Schedule 5

1. Addison St

Separate listings for 128 (Bullen villa), and 130 (Christ Church)

2. Argyle Street, Goulburn

Add:

No 6 designed in 1890 by E C Manfred for Thomas Ryan

not added

1890 Goulburn Rate book entry

owner: **Thomas Ryan**, labourer frontage to Argyle St 331 ft

1900

owner / occupier **Thomas Ryan** frontage 331 ft

1906

owner Estate Thomas Ryan (he died 1905, aged 64) frontage 331 ft

3. Beppo St

Include all residences with the exception of No 15

only 8, 10, 18, 24, 5, 23

4. Clifford St

Add:

Nos 80, 82a, 84, 86

only 82a

5. Cowper St

Add no 234

not added

6. Hurst St

Include all residences apart from No 1

only 8, 12, 21a, 11, 21

7. Kinghorne St

Description does not fit No 113 should be No 133

not altered

8. Sloane St

160 – 188 add in 186

*not added
hotel is 186-188*

**Goulburn Heritage
additional listings. May 2021**

Suburb	Date	Item Name	Architect	Address	Source References
Breadalbane	1913	Breadalbane Hotel	Manfred & Son		Manfred Collectio
Breadalbane		St Brigid's Church - Roman Catholic			
Goulburn	1889	Ryan, T	EC Manfred	Argyle Street, 6	Manfred Collection
Goulburn	1881	Pearson	EC Manfred	Aubun St, 32	Manfred Collection
Goulburn	1881	Kerr,HR 2 storey semis	EC Manfred	Auburn St, 34-36	Manfred Collection
Goulburn	1911	former Cof E Mission Church, Church of the Good Shepherd	EC Manfred	Auburn St, 35	Manfred Collection
Goulburn		pair semi- detached houses		Auburn St, 49-51	
Goulburn	1885	Cottage	EC Manfred	Beppo St, 3	Manfred Collection
Goulburn	1914	Federation Dwelling	EC Manfred	Beppo St, 6	Manfred Collection
Goulburn	1881	Gas Works Cottage	EC Manfred	Blackshaw Road	Manfred Collection
Goulburn	1912	Golf House	EC Manfred	Blackshaw Road	Manfred Collection
Goulburn	c1880	former OLMC Preparatory School Toilets		Bourke St	Planting the Celtic Cross'; Goulburn School Strike - wikipedia; Catholic voice 27 Aug 2019
Goulburn	1918?	St Brigid's Catholic School		Bourke St	
Goulburn	1871	Sts Peter & Paul Cathedral	A. Stombucco		Sts Peter & Paul Old Cathedral - Wikipedia
Goulburn	1887		C. Spadicinni	Bourke St	
Goulburn	1881	former 'Heraldine' house for W. Riley 2021 Bourke St Health Centre	EC Manfred	Bourke St	Manfred Collection
Goulburn	1925	Former Convent behind Bourke St Health Centre		Bourke St	special Evening Post feature, 1976. '1916 - 1976 Diamond Jubilee'.
Goulburn	1923	Cottage for HL Manfred	Manfred & Son	Bourke St, 107	Manfred Collection
Goulburn	1914	Cottage for Bishop Gallagher	EC Manfred	Bourke St, 77	Manfred Collection
Goulburn		Cottage	EC Manfred	Bourke St, 84	
Goulburn	1890	Cottage, Mr Ellis	EC Manfred	Bourke St, 96	Manfred Collection

**Goulburn Heritage
additional listings. May 2021**

Goulburn	1884	'Star' Cottage	EC Manfred	Bourke St, 93	Manfred Collection
Goulburn	1928	Residence for Dr Mitchell	Manfred & Son	Bradley St, 118	Manfred Collection
Goulburn		Cottage for GE Mitchell	Manfred & Son	Bradley St, 131	Manfred Collection
Goulburn	1920	House for CW Furner	Manfred & Son	Bradley St, 133 N/E cnr Prince St	Manfred Collection
Goulburn	1933	House for CW Furner	Manfred & Son	Bradley St, S/W cnr Faithfull St	Manfred Collection
Goulburn	1882	'Charlton' cottage for S Burge	EC Manfred	Bungonia Rd, 2	Manfred Collection
Goulburn	1885	'Lloella' cottage for Mr Raymond	EC Manfred	Cathcart St, 45	Manfred Collection
Goulburn	c1954	Supertex Houses (6)		Chantry St	built for Supertex Section Managers
Goulburn	1884	House for Robert Weir	EC Manfred	Chantry St, 32	Manfred Collection
Goulburn	1885	'Toriana' terrace for EC Manfred	EC Manfred	Church St, 24	Manfred Collection
Goulburn	1924	Cottage for A. Goodhew	Manfred & Son	Citizen St, 74	Manfred Collection
Goulburn	1927	Cottage for SO Lambert	Manfred & Son	Citizen St, 92	Manfred Collection
Goulburn	1932	Ambulance Station, former	Manfred & Son	Clifford St	Manfred Collection
Goulburn	c1930	Presbyterian Church Hall	Manfred & Son	Clifford St	Manfred Collection
Goulburn	c1882	Terrace (2) for Mrs Williams	EC Manfred	Clifford St, 141-143	Manfred Collection
Goulburn	1885	Stables former 'Shamrock Hotel'	EC Manfred	Clinton St, 62	Manfred Collection
Goulburn		Cottage for Mr Hayes	EC Manfred	Clinton St, 162	Manfred Collection
Goulburn		Cottage for Mr Knudson	EC Manfred	Clinton St, 119	Manfred Collection
Goulburn		House formerly Nurse Heard maternity hospital		57 Coromandel St	
		Dwelling	Manfred & Son	Coromandel St, 129	Manfred Collection
Goulburn	1901	House for Mr fitzgerald (later West Goulburn Church Rectory)	EC Manfred	Coromandel St, 142	Manfred Collection
Goulburn	1883	House for Mrs Ormerod	EC Manfred	Coromandel St, 95	Manfred Collection
Goulburn	1993	House for C. Nesbitt	Manfred & Son	Coromandel St, cnr Mayor St	Manfred Collection
Goulburn	1922	House for Mr. H Baxter	Manfred & Son	Cowper St, 112	Manfred Collection
Goulburn		Dwelling	Manfred & Son	Cowper St, 129	Manfred Collection
Goulburn	1933	2 storey house for Mr.Tuttlebee	Manfred & Son	Cowper St, 140	Manfred Collection

**Goulburn Heritage
additional listings. May 2021**

Goulburn	1904	Kenmore Hotel - former extensive additions	EC Manfred	Taralga Rd	Manfred Collection
Goulburn	1927	Hotel Gordon	Manfred & Son	Union St	Manfred Collection 1927 extension renovations to Prince of Wales Hotel
Goulburn	1880	Semi detached cottage for Mr Kennedy	EC Manfred	Union St, 82-84	Manfred Collection
Goulburn	1887	Residence for Mr Jones	EC Manfred	Victoria St, 19	Manfred Collection
Goulburn	1883	Residence for Mr Chateris	EC Manfred	Victoria St, N/W cnr Citizen St	Manfred Collection
		Belmore Park			Rotunda and Monuments listed but should belisted individually
Goulburn	1886	Temperance Fountain		Auburn St	Self Guided Tour of Belmore Park
Goulburn	1897	Rotunda	EC Manfred	Auburn St	Manfred Collection
Goulburn	1899	Hollis Fountain		Auburn St	Goulburn Evening Penny Post 10/12/1898 p2. and 23/1/1899. p3
Goulburn	1902	Coronation Pièrs		Auburn St	Self Guided Tour of Belmore Park
Goulburn	1904	Boer War Memorial		Auburn St	Self Guided Tour of Belmore Park
Goulburn	1910	Meridian Plaque		Sloane St	Self Guided Tour of Belmore Park
Goulburn	1910	Knowlman Memorial		Auburn St	Self Guided Tour of Belmore Park
Goulburn	1959	Wishing Well - Quota Club		Auburn St	Self Guided Tour of Belmore Park
Lake Bathurst	1935	First Christian Church Monument	Manfred & Son		Manfred Collection
Lake Bathurst	1888	Villa 'Bundong' for John Cropper	EC Manfred		Manfred Collection
Lake Bathurst		'Neringla' Reynolds	EC Manfred	Braidwood Road	Manfred Collection
Lake Bathurst	c1910	'Somerton' for Walter Reynolds	EC Manfred	Braidwood Road	Manfred Collection
Lake Bathurst	1882	House former C of E Rectory	EC Manfred	Braidwood Road	Manfred Collection
Lake Bathurst		'Font Hill' extensive addition for Maple-Brown	EC Manfred	Braidwood Road	Manfred Collection
Lower Boro	1926	'Virginia' for P. Roberts	Manfred & Son		Manfred Collection



Suburb	Item Name	Address	Property Description	Significance	Item No	Source References
Baw Baw	Bishophorpe	33 Bishophorpe Lane	Lot 51, DP 857094	Local*	I001	
Baw Baw	Rossi Bridge	Range Road	Road Reserve	State* and Local	I002	
Boxers Creek	Nooga	237 Boxers Creek Road	Lot 97 and 98, DP 750050	Local	I003	
Brayton	Brayton Cemetery	43 Bulls Pit Road	Lot 1, DP 327939	Local	I004	
Brayton	Marble Quarry	Bulls Pit Road	Lot 9, DP 750003	Local	I005	
Brisbane Grove	Dwelling, "Wyoming"	55 Barrett's Lane	Lot 113, DP 126140	Local	I006	
Brisbane Grove	Dwelling, "The Towers" (c 1840) <i>former Rouillate</i>	5477 Braidwood Road	Lot 50, DP 1009468	Local	I007	<i>'The Towers' dealer of Saint Joseph North Goulburn P 73</i>
Brisbane Grove	Dwelling, "Allfarthing"	2 Brisbane Grove Road	Lot 73, DP 976708	Local	I008	
Brisbane Grove <i>for Mrs. Euclett</i>	<i>'WYADRA'</i> Dwelling, "Wyandra" <i>EC Manfred 1891</i>	54 Brisbane Grove Road	Lots 58 and Lot 66, DP 976708	Local	I009	<i>Manfred Collection</i>
Brisbane Grove	Dwelling, "Brigadoon" <i>EC Manfred</i>	56 Brisbane Grove Road	Lots 57 and 67, DP 976708	Local	I010	<i>Manfred Collection GERR 5th Sept 1891 P 6</i>

for O. Turner 1891

** Built for Daniel Thorn, 2 story stone house
extensive renovations carried out by Charles Rogers
(as it looks now) c 1880*

Suburb	Item Name	Address	Property Description	Significance	Item No	Source References
Brisbane Grove	Dwelling, "Sofala"	137 Brisbane Grove Road	Lot 20, DP 976708	Local	1011	
Brisbane Grove	Dwelling, "Weston"	242 Brisbane Grove Road	Lot 2, DP 1055961	Local	1012	
Brisbane Grove	Dwelling, "Corrinyah"	53 and 77 Corrinyah Road	Lots 6 and 7, DP 594115	Local	1013	
Brisbane Grove	Dwelling, "Homeden"	46 Mountain Ash Road	Lot 67, DP 126140	Local	1014	
Brisbane Grove	Homestead, "Yattalunga" (1860) <i>* EC MANFRED 1891</i>	83 Johnsons Lane	Lot 79 and 80, DP 976708	Local	1015	<i>Manfred Collection * may have been a small building on this site Manfred drawing 40 of large dwelling.</i>
Brisbane Grove	Dwelling, "Rosebank"	262 Windellama Road	Lot 4, DP 803430	Local	1016	
Bungonia	St Michaels Catholic Church	9 Eliza Champion Street	Lot 7, Sec 1, DP 758184 and Lot 15, DP 89404	Local	1017	
Bungonia	"Hope Inn" <i>1838</i>	1 Eliza Champion Street	Lots 1 and 6, Sec 1, DP 758184 and Lot 2, DP 1123966	Local	1018	<i>Rural Inns of the Goulburn District 1830-1900 Gilbert * Wilson</i>
Bungonia	Dwelling "Reevesdale" <i>C 1829</i>	346 Inverary Road	Lot 1, DP 1012650	Local	1019	<i>McKillop property.com.au</i>

Suburb	Item Name	Address	Property Description	Significance	Item No	Source References
Bungonia	Dwelling "Inverary Park" 1824	550 Inverary Road	Lot 2, DP 84966	Local*	1020	Australian Dictionary of Biography - David Reid 1777-1840
Bungonia	Bungonia Hall	42 King Street	Lot 1, Sec 20, DP 758184	Local	1021	
Bungonia	Bungonia Police Station	28 King Street	Lot 8, Sec 19, DP 758184	Local	1022	
Bungonia	Bungonia Public School, (former) 1882	34 King Street	Lots 4 and 5, Sec 19, DP 758184	Local	1023	Bungonia - aussietowns.com.au
Bungonia	Bungonia Rifle Range	62 Inverary Street	Lot 100, DP 1159475	Local	1024	
Bungonia	Christ Church, Anglican 1877 Arch. William Kemp	45 King Street	Lot 18, Sec 3, DP 758184 and Lot 17, Sec 3, DP 758184	State and Local	1025	Wikipedia - Christ Church Bungonia
Bungonia	"Victoria Inn", Ruins 1846	33-43 King Street	Lots 13 and 14, Sec 3, DP 758184	Local	1026	Rural Inns of the Goulburn District 1830-1980 Gilbert & Wilson
Bungonia	The Parsonage 1841	2222 Mountain Ash Road	Part Lot 82, DP 1117175	Local	1027	Goulburn Post 2 Aug 2018

Suburb	Item Name	Address	Property Description	Significance	Item No	Source References
Bungonia	War Memorial 1949	King Street	Lot 1, Sec 19, DP 758184 and Lot 7003, DP 1025593	Local	1028	GEP 30 March 1949 p1
Bungonia	Bungonia National Park	The Lookdown Road	Lot 2, DP 868314	Local*	1029	
Bungonia	Caarne Historic Site	633 The Lookdown Road	Part Lot 67, DP 750020 and Lot 17, DP 725462	Local*	1030	
Bungonia	Brisbane Meadows	393 The Lookdown Road	Lot 2, DP 794232	Local	1031	
Bungonia	"Lumley Park" Homestead, Outbuildings, Curtilage c 1828	5223 Oallen Ford Road	Lot 2, DP 1212333	Local*	1032	Robert Fuller RN NSW Census 1828
Bungonia	Bungonia Cemetery 1829	5512 Oallen Ford Road	Lot 1, DP 89405 and Lot 2, DP 1130082	Local*	1033	Bungonia Abstract Cemetery Burial Records McGINITY & SMITH
Carrick	Lockyersleigh, Ruins of Kyle	740 Carrick Road	Part Lot 55, DP 1141136	Local	1034	
Carrick	"Lockyersleigh" Homestead, Gardens c 1828	1114 Carrick Road		Local	1035	LGA listing

*Lockyersleigh
Stables
c*

Suburb	Item Name	Address	Property Description	Significance	Item No	Source References
			Lot 1 and 2, DP 1107232			
Goulburn	Dwelling, Georgian	5 Addison Street	Lot 1, DP 712474	Local	I036	
Goulburn	Dwelling, Georgian	7 Addison Street	Lot 1, DP 32582	Local	I037	
Goulburn	Dwelling, Georgian	9 Addison Street	Lot 3, DP 1121730	Local	I038	
Goulburn	Dwelling, Georgian	11 Addison Street	Lot 2, DP 1121730	Local	I039	
Goulburn	Dwelling, Georgian	13 Addison Street	Lot 1, DP 1121730	Local	I040	
Goulburn	South Goulburn School Building (c 1880)	2 Addison Street	Lot 19, Sec 56, DP 758468	Local	I041	
Goulburn	<i>EC Manfred 1886</i> extension in 1892 Rectory (c-1900) <i>Private Residence 2019</i>	128 Addison Street	Lot A, DP 356452	Local	I042	<i>Manfred Collection History Goulburn Built for AM Bullens</i>
Goulburn	Church (1884) <i>Christ Church</i>	130 Addison Street	Lot 1 and 2, DP 510683	Local	I043	
Goulburn	Dwelling	202 Addison Street	Lot 11, DP 542953	Local	I044	
Goulburn	Dwelling, "Pineleigh" (1890) * for H B Montley <i>James Nourvate Victims of 21/9/01</i>	216 Addison Street	Lot 1, DP 1196164	Local	I045	<i>'Their Story' Sisters of Saint Joseph's North Goulburn NSW Throuer, in MA Thesis</i>
Goulburn	House, Federation	22 Argyle Street		Local	I046	

Suburb	Item Name	Address	Property Description	Significance	Item No	Source References
			Lot 11, DP 1132559			
Goulburn	Dwelling	2 Auburn Street	Lot B, DP 150983	Local	I047	
Goulburn	Dwelling	6 Auburn Street	Lot 4, DP 709365	Local	I048	
Goulburn	Dwelling, Terrace	34 Auburn Street	Lot 1, DP 603711	Local	I049	<i>Manfred Collection</i>
Goulburn	Dwelling, Terrace	36 Auburn Street	Lot 2, DP 603711	Local	I050	<i>Manfred Collection</i>
Goulburn	Dwelling, Victorian Italianate (c 1860)	45 Auburn Street	Lot A, DP 157769	Local	I051	
Goulburn	* "Tattersall's Hotel" <i>1876</i>	76 Auburn Street	Lot 1, DP 660925	Local	I052	<i>James House of Mrs Bradley, known as 'Clinton House', built from 1876 Goulburn's 19th cent. Pabs</i>
Goulburn	Shop	90-94 Auburn Street	Lot 1, DP 65543	Local	I053	
Goulburn	Shop	96 Auburn Street	Lot 1, DP 194492	Local	I054	
Goulburn	Shop	98 Auburn Street	Lot 1, DP 715887	Local	I055	
Goulburn	Shop, Flat above	100 Auburn Street	Lot 1, DP 780541	Local	I056	
Goulburn	Shop	103 Auburn Street	Lot 5, DP 70056	Local	I057	
Goulburn	* Shop "Salutation" (former) <i>Lucy name</i>	105 Auburn Street	Lot 1, DP 84626	Local	I058	
Goulburn	Shop	107 Auburn Street	Lot 3, DP 736266	Local	I059	

Suburb	Item Name	Address	Property Description	Significance	Item No	Source References
Goulburn	Dwelling, Two Storey, Victorian	172 Sloane Street	Lot 7, DP 32565	Local	1507	
Goulburn	Dwelling, Two Storey, Victorian	174 Sloane Street	Lot 6, DP 32565	Local	1508	
Goulburn	Dwelling, Two Storey, Victorian	176 Sloane Street	Lot 5, DP 32565	Local	1509	
Goulburn	Dwelling, Two Storey, Victorian	178 Sloane Street	Lot 4, DP 32565	Local	1510	
Goulburn	Dwelling, Two Storey, Victorian	180 Sloane Street	Lot 3, DP 32565	Local	1511	
Goulburn	Dwelling, Two Storey, Victorian	182 Sloane Street	Lot 2, DP 774952	Local	1512	
Goulburn	Dwelling, Two Storey, Victorian	184 Sloane Street	Lot 1, DP 774952	Local	1513	
Goulburn	"Coolavin Hotel" (former Railway Hotel) (C 1850)	188 Sloane Street	Lot 2, DP 1017877	Local	1514	
Goulburn	Terrace, Three Storey, "Alpine Heritage Hotel"	246 Sloane Street	Lots A and B, DP 154253	State and Local	1515	

Southern Railway Hotel 2020

*former
Rogues Terrace
c 1852
former
Coffee Palace*

Suburb	Item Name <i>dates</i>	Address	Property Description	Significance	Item No	Source References
Goulburn	Courthouse, Police Station (former), 1888 <i>Setting, Fence</i>	260 Sloane Street	Lot 1, DP 1103076	Local*	1516	<i>Courthouse 1849 'Grand Goulburn' built by James Sinclair</i>
Goulburn	Goulburn Police Station (formerly <i>sites of</i> Goulburn Hospital), <i>Connict Hospital</i> Two Storey House <i>c 1912</i>	276 Sloane Street	Lot 1, DP 930529	Local	1517	<i>Government Arch Walter Luberly Vernon</i>
Goulburn	Police Barracks (former, 1874), Part of Railway Bowling Club	283 Sloane Street	Lot 2, DP 817431	Local	1518	
Goulburn	Old Connolly's Mill, Swimming Baths (former) <i>EC Manfred 1892</i>	285 Sloane Street	Lots 6 and 8, Sec 21, DP 758468; Lot B, DP 160003; Lot 11, DP 33016 and Lot 12, DP 33016	State and Local	1519	<i>Manfred Collection</i>
Goulburn	R J Sydney Craig Funeral Directors (former "Rock of Cashel Inn") Two Storey (c 1858)	298 Sloane Street	Lot 1, DP 1087145	Local	1520	
Goulburn	Commercial Property, Joinery, Victorian (c 1880)	301 Sloane Street	Lot 1, DP 1236119	Local	1521	

P5

Suburb	Item Name	Address	Property Description	Significance	Item No	Source References
Goulburn	Dwelling, attached, Single Storey	303 Sloane Street	Lot 2, DP 150604	Local	1522	
Goulburn	Dwelling, attached, Single Storey	305 Sloane Street	Lot 1, DP 150604	Local	1523	
Goulburn	Attached, Two Storey, Victorian (c 1880)	307 Sloane Street	Lot 41, DP 811437	Local	1524	
Goulburn	Attached, Two Storey, Victorian (c 1880)	309 Sloane Street	Lot 42, DP 811437	Local	1525	
Goulburn	Attached, Two Storey, Victorian (c 1880)	311 Sloane Street	Lot 1, DP 797938	Local	1526	
Goulburn	Attached, Two Storey, Victorian (c 1880)	313 Sloane Street	Lot 1, DP 798717	Local	1527	
Goulburn	Dwelling, Semi-detached Two Storey, Victorian	310 Sloane Street	Lot 61, DP 581643	Local	1528	
Goulburn <i>St blair Villa Museum</i>	Dwelling (former "St Clair") used as Museum (c 1845)	318-320 Sloane Street	Lot 2, DP 533720; Lot C, DP 380737; Lot 1, DP 995832	State and Local*	1529	<i>Arch. James Sinclair</i>
Goulburn	Commercial Building (c 1900)	322 Sloane Street	Lot B, DP 380737	Local	1530	
Goulburn	Commercial Building Flats above <i>c 1870.</i>	324 Sloane Street	Lot 2, DP 1167741	Local	1531	

ECM 11/1 HOTEL Goulburn Union St on Wilmore St.
 Kennedy Cottages
 EC Manfred Semi 1880 82-84 Union St
 Extensive Renovation previously Prince of Wales Hotel c.

Suburb	Item Name	Address	Property Description	Significance	Item No	Source References
Goulburn	Dwelling, Railway Gatehouse, Victorian and Gothic (1867)	14 Day Street	Lot 1, DP 836429	Local	1532	North Goulburn Railway Gatehouse
Goulburn	Kenmore Hospital Cemetery (c 1895-1947)	534 Taralga Road	Lot 2, DP 1003261	Local	1533	
Goulburn 1895	Kenmore Psychiatric Hospital Complex ouchi Walter Liberty Kenner - Gout Arch	191 Taralga Road	Lot 5, DP 1078852	State and Local*	1534	Creobwell Gazette 4 Mar 1942 p2
Goulburn	Kenmore Girls Orphanage, "Josephs Gate" (former, 1906) EC Manfred	2 Carmella Drive	Lot 100, DP 1232883	Local	1535	Manfred Collection
Goulburn	Goulburn North Public School (1876)	1a Union Street	Lot 1, DP 802600	Local	1536	
Goulburn	St Nicholas Church (former, 1861)	36 Union Street	Lot 2, DP 626809	Local	1537	
Goulburn	Roman Catholic Bishop's Residence, Presbytery, Front Fence (1909) 7 Additions EC Manfred 1907	42 Verner Street	Lot 2, DP 91238	State and Local*	1538	Manfred collection
Goulburn	Saint Patrick's School (1914)	57 Verner Street	Lot 1, DP 1242185	Local	1539	
Goulburn	Federation House	61 Verner Street	Lot 2, DP 1242185	Local	1540	

*Mt St Joseph
Manitiate
1924*

*A
Stombocco
1872*

Suburb	Item Name	Address	Property Description	Significance	Item No	Source References
Goulburn	Nursing Home, Two Storey, Victorian 1883 <i>'Manitiate'</i> <i>EC Manfred</i>	70 Verner Street	SP 97373	Local	1541	<i>Manfred Collection 'Their Story' sisters of St Joseph P71 North's Galleries</i>
Goulburn	Dwelling, "Tarcoola" 1893 <i>EC Manfred</i>	85 Verner Street	Lots 9, 10 and 11, DP 2593	Local	1542	<i>Manfred Collection</i>
Goulburn	Dwelling, Two Storey (c 1860)	136 Verner Street	Lot 4, DP 366425	Local	1543	
Goulburn	Goulburn TAFE, Two Storey Dwelling <i>1872 farmer house of AM Betts</i>	2 View Street <i>'Euthella'</i>	Lot 31, DP 614501	Local	1544	<i>formerly Presbyterian Ladies College PLC 'Argyle College' Co-ed</i>
Goulburn	Dwelling, "Riversdale", Single Storey, Georgian (c 1840)	2 Twynam Drive	Lot 1, DP 714378; Lot 4, DP 220299; Lot 368, DP 750015	State and Local*	1545	<i>Manfred add. Throver thesis</i>
Goulburn	Brick Water Cisterns, Ponds	221 Wheeo Road	Lot 1, DP 724398	Local	1546	
Goulburn	Dwelling, Modern	40 Wollondilly Ave	Lot 4, DP 3257	Local	1547	
Greenwich Park	Wilds Pass Archaeological Area (c 1820)	Wild Pass, 936 Taralga Road, off Tarlo River Road	Lot 139, DP 750037; Longitude: 149.785.421 Latitude: -34.682.819	Local	1548	

Suburb	Item Name	Address	Property Description	Significance	Item No	Source References
Kingsdale 1882	"Kingsdale Hotel" (former) <i>EC Manfred</i>	19 Marble Hill Road	Lot 5, DP 1118298	Local	1549	<i>Manfred Collection</i>
Kingsdale	Kingsdale Lime Kilns, Lime Quarries	110 Marble Hill Road	Lot 2, DP 1229063	Local	1550	
Lake Bathurst	WWII Fuel Storage Tanks, Associated Buildings	2571 Braidwood Road	Lot 1, DP 195371	Local	1551	
Lake Bathurst	Lake Bathurst Public School (former)	2769 Braidwood Road	Lot 90, DP 750010	Local*	1552	
Lake Bathurst	St John's Anglican Church and Cemetery	2765 Braidwood Road	Lot 2, DP 1141603	Local	1553	
Lower Boro	"Glen-Dor" Homestead (c 1870)	1594 Sandy Point Road	Lot 14, DP 750036	State and Local	1554	
Marulan	Old Marulan Anglican Cemetery	Corner of Jerrara Road and Marulan South Road	Lot 9, Sec 4, DP 758653	Local*	1555	
Marulan	"Wingello Park" Homestead, Outbuildings	14597 Hume Highway	Contained within: Longitude: 150.090.794 Latitude: - 34.670.465, and	State and Local	1556	

Suburb	Item Name	Address	Property Description	Significance	Item No	Source References
Goulburn	Dwellings, Single Storey, Attached (former) <i>former semi-detached dwellings</i>	56 May Street	Lot 22, DP 565420	Local	1452	
Goulburn	Brickworks Site (former) <i>'Melbourne Brickworks' Now Goulburn Wetlands</i>	100 May Street	Lot 17, DP 750050; Lot 226 and Lot 227, DP 750050	Local	1453	
Goulburn	Dwelling, Georgian (c 1860)	27 Mayor Street	Lot A, DP 389798	Local	1454	
Goulburn	Barn (1870) <i>part of Wynella Estate</i>	99-241 Mazamet Road	Lot 23, DP 774636	Local	1455	<i>'Wynella' demolished built by DH Thom later home of H. de launet.</i>
Goulburn	St Patrick's Cemetery, Chapel <i>originally built in Marulan 1859 relocated to Goulburn 1938</i>	63 Middle Arm Road	Lot 1, DP 910637; Lots 1 and 2, DP 865289	Local*	1456	<i>G.E.P.P 22 Aug 1938 p5</i>
Goulburn	Goulburn Courthouse <i>1855-1857 Govt Arch James Barnett</i>	4 Montague Street	Lot 2, DP 1103076	State and Local*	1457	<i>wikipedia</i>
Goulburn	Offices (c 1915)	7 Montague Street	Lot 1, DP 972141	Local	1458	
Goulburn	Central Business, Offices (c 1902)	9 Montague Street	Lot 1, DP 85001	Local	1459	
Goulburn	Fire Station (former converted) Two Storey <i>1890 BC Manfred</i>	11 Montague Street	Lot 22, Sec 6, DP 758468	Local	1460	<i>Manfred Collection</i>

Suburb	Item Name	Address	Property Description	Significance	Item No	Source References
Goulburn	Offices, Single Storey	13 Montague Street	Lot 106, DP 996372	Local	1461	
Goulburn	"Elmslea Chambers", Art Deco (1933-36) 1936	17 Montague Street	Lot A, DP 328080	Local	1462	LP Burns Architect GP 27/10/2020 Louise Strasser
Goulburn Manfred & Son	Offices, "Halsbury House" (1938)	18 Montague Street	Lot 1, DP 194122	Local	1463	1938 Conversion to offices Man & S
Goulburn Otto Beagmark	Office, Two Storey, Federation (c.1910) EC Manfred	35 Montague Street	Lot 1, DP 162566	Local	1464	Manfred Collection
Goulburn c.1933	Flat building, "Montague Court" Manfred & Son	38 Montague Street	Lot 5, DP 1013994	Local	1465	Original drawings private ownership
Goulburn	Dwelling, Federation (1891) 'YUABI' EC Manfred	44 Montague Street	Lot B, DP 337932	Local	1466	Manfred Collection
Goulburn	Dwelling, Late Victorian and early Federation	50 Montague Street	Lot 4, DP 505455	Local	1467	
Goulburn EC Manfred	Dwelling, Two Storey (1920-30) 1935 H DART	60 Montague Street 64 Montague St	Lot D, DP 323881 and Lot D1, DP 152078	Local	1468	Manfred Collection
Goulburn	Dwellings, "Ingalara", Federation	76 Montague Street	Lot 76, DP 1100250	Local	1469	
Goulburn	Mortis Street Cemetery 1839	1 Mortis Street and 4 Cemetery Street	Lot 7061, DP 96847; Lot 1, DP	Local	1470	

Suburb	Item Name	Address	Property Description	Significance	Item No	Source References
			782646; Lot 7062, DP 96847			
Goulburn	Dwelling <i>Beamish House</i>	8 Mount Street	Lots C and D, DP 23125	Local	1471	
Goulburn	Railway Viaduct Crossing Mulwaree Ponds (1915) and Brick Piers of the original Single Track Bridge (1869)	Mulwaree Street	Railway Land; Lot 1, DP 999920; Lot 233, DP 1113974; Lot 2, DP 1117744; Lot 3770, DP 1212640 and Lot 9991, DP 1221196	State and Local	1472	
Goulburn	Dwellings, Single storey, Semi-detached	2 Mulwaree Street	Lot 11, DP 32543	Local	1473	
Goulburn	Dwellings, Single storey, Semi-detached	4 Mulwaree Street	Lot 12, DP 32543	Local	1474	
Goulburn	Dwellings, Single storey, Semi-detached	6 Mulwaree Street	Lot 13, DP 32543	Local	1475	
Goulburn	Dwellings, Single storey, Semi-detached	8 Mulwaree Street	Lot 14, DP 32543	Local	1476	
Goulburn	Dwellings, Single storey, Semi-detached	10 Mulwaree Street	Lot 19, DP 544755	Local	1477	

Suburb	Item Name	Address	Property Description	Significance	Item No	Source References
Goulburn	Dwellings, Single storey, Semi-detached	12 Mulwaree Street	Lot 16, DP 32543	Local	1478	
Goulburn	Dwelling, Single Storey, Semi-detached	32 Mulwaree Street	Lots 1 , DP 523695	Local	1479	
Goulburn	Dwelling, Single Storey, Semi-detached	34 Mulwaree Street	Lot 2, DP 523695	Local	1480	
Goulburn	Dwelling, Single Storey, Semi-detached, "Hazelmere"	42 Mulwaree Street	Lot 1, DP 798944	Local	1481	? same house names
Goulburn	Dwelling, Single Storey, "Hazelmere"	44 Mulwaree Street	Lots 1 and 2, DP 743884	Local	1482	
Goulburn	St John's Orphanage (former) 1912 EC Manfred	52 Mundy Street	Lot 3, DP 583385	Local	1483	Manfred Collection
Goulburn	Dwelling, "Westella", California Bungalow (1916)	78 Mundy Street	Lot 1, DP 986398	Local	1484	
Goulburn	Dwelling, Spanish Mission Watt Telfer Photographer	1 Murray Street	Lots 4 and 5, DP 37462	Local	1485	

Suburb	Item Name	Address	Property Description	Significance	Item No	Source References
Goulburn	Dwelling, "Tarrawingee" Two Storey, Victorian	10 Opal Street	Lot 2, DP 511979	Local	1486	
Goulburn	Dwelling (c 1890)	8 Ottiwell Street	Lot 1, DP 557155	Local	1487	
Goulburn	Dwelling, Single Storey	95 Park Road	Lot 1, DP 196555	Local	1488	
Goulburn	Dwelling, Single Storey	26 Prince Street	Lot 3, DP 600945	Local	1489	
Goulburn	Dwelling, "Marlowe" <i>1886 for H Kellwell</i>	38 Prince Street	Lot 1, DP 707161	Local	1490	
Goulburn	Dwelling (c 1880)	78 Queen Street	Lot 22, DP 613910	Local	1491	
Goulburn	Dwelling, Semi-detached	24 Record Street	Lots 4 , Sec 6, DP 3389	Local	1492	
Goulburn	Dwelling, Semi-detached	26 Record Street	Lot 5, Sec 6, DP 3389	Local	1493	
Goulburn	Dwelling (former Post Office)	35 Reynolds Street	Lot 1, DP 150966	Local	1494	
Goulburn	Southern Star Hotel, Two Storey (c 1860)	43-47 Reynolds Street	Lot 2, DP 1075995	Local	1495	

Suburb	Item Name	Address	Property Description	Significance	Item No	Source References
	Coach House					
Goulburn	Dwelling, Georgian (c 1856)	57 Reynolds Street	Lot 1, DP 986603	Local	1496	
Goulburn	Dwelling, Georgian (c 1856)	59 Reynolds Street	Lot 13, DP 1084027	Local	1497	
Goulburn	Goulburn Water Works, (former Marsden Steam Museum) <i>1883 - 1885</i>	72 Fitzroy Street	Lot 4, DP 1126066; Lot 11, DP 1123614; Lot 1, DP 951293 and Lot 1, DP 1119777	State and Local*	1498	<i>goulburn water works, com. au</i>
Goulburn	"Irriwilbin" Homestead (c 1860)	94 Rosemont Road	Lot 2, DP 853498	Local	1499	
Goulburn	Dwelling, "Hillside", Single Storey, Georgian (c 1845)	1 Shepherd Court	Lots 1 and 2, DP 1242799	Local	1500	
Goulburn	Flats, Three Storey, Spanish Mission	3 Shepherds Court	Lot 5, DP 15449	Local	1501	

Suburb	Item Name	Address	Property Description	Significance	Item No	Source References
Goulburn	Station Master's House, Railway Station group of buildings 1869	Sloane Street	Lots 1 and 3, DP 1002807; Lot 9991, DP 1221196; Lot 1, DP 1187262; Lot 2, DP 1002813; Lot 9, DP 1006133; Lot 8, DP 1006133; Lot 4, DP 1006133; Lot 6, DP 1006133; Lot 5, DP 1006133; Lot 1, DP 1002807; Lot 2, DP 1002807; Lot 5, DP 1002807	State and Local*	1502	
Goulburn	"Mandelson's Hotel" Georgian (c 1845)	160 Sloane Street	Lot 1, DP 779680	Local*	1503	
Goulburn	Dwelling, Two Storey, Victorian	166 Sloane Street	Lot 10, DP 32565	Local	1504	
Goulburn	Dwelling, Two Storey, Victorian	168 Sloane Street	Lot 9, DP 32565	Local	1505	
Goulburn	Dwelling, Two Storey, Victorian	170 Sloane Street	Lot 8, DP 32565	Local	1506	

Suburb	Item Name	Address	Property Description	Significance	Item No	Source References
Goulburn	Dwelling, Single Storey, Attached	96 Grafton Street	Lot F, DP 161654	Local	1386	
Goulburn	Dwelling, Detached	91 Grafton Street	Lot 4, DP 1085076	Local	1387	
Goulburn	Dwelling, Detached	93 Grafton Street	Lot 1, DP 1136873	Local	1388	
Goulburn	Dwelling, "Zealandia"	99 Grafton Street	Lot 1, DP 847982	Local	1389	
Goulburn	Dwelling, Single Storey, Attached	103 Grafton Street	Lot 2, DP 742240	Local	1390	
Goulburn	Dwelling, Single Storey, Attached	105 Grafton Street	Lot 1, DP 1046009	Local	1391	
Goulburn	Dwelling, Single Storey	115 Grafton Street	Lot 1, DP 716858	Local	1392	
Goulburn	St Joseph's Convent, Residential Wings, Two Storey and School Buildings <i>EC Manfred</i>	118 Reynolds Street	Lots 1 and 2, DP 1202297	Local	1393	<i>Manfred Collection</i>
Goulburn	Dwelling, "Poidevin's Hotel" (former), Two Storey, Georgian	129 Grafton Street	Lot 1, DP 797468	Local	1394	
Goulburn	Dwelling, Georgian (former Shop) <i>1860 *</i>	9 Hercules Street	Lot 16, Sec 16, DP 979849	Local	1395	<i>* Built by William Bradley Plaque on house,</i>
Goulburn	Dwelling, (former Church)	17 Hercules Street	Lot 20, Sec 16, DP 979849	Local	1396	

Suburb	Item Name	Address	Property Description	Significance	Item No	Source References
Goulburn <i>1. Shepherd Stare</i>	Dwelling, (former Shop) <i>1885</i> <i>EC Manfred</i>	24 Hercules Street	Lot 10, Sec 10, DP 979849	Local	1397	<i>Manfred collection</i>
Goulburn	Dwelling, Detached, Victorian (pre 1882)	1 Horne Square	Lot 4, DP 3195	Local	1398	
Goulburn	Dwelling, Detached, Victorian (pre 1882)	2 Horne Square	Lot 1, DP 3195	Local	1399	
Goulburn	Dwelling, Detached, Victorian (pre 1882)	3 Horne Square	Lot 5, DP 3195	Local	1400	
Goulburn	Dwelling, Detached, Victorian (pre 1882)	4 Horne Square	Lot 2, DP 3195	Local	1401	
Goulburn	Dwelling, Detached, Victorian (pre 1882)	5 Horne Square	Lot 6, DP 3195	Local	1402	
Goulburn	Dwelling, Detached, Victorian (pre 1882)	6 Horne Square	Lot 3, DP 3195	Local	1403	
Goulburn	Dwelling, Detached, Victorian (pre 1882)	7 Horne Square	Lot 7, DP 3195	Local	1404	
Goulburn	Dwelling, Detached, Victorian (pre 1882)	9 Horne Square	Lot 8, DP 3195	Local	1405	
Goulburn	Goulburn Workers Club Arena, Grandstand, Rifle	135 Hume Street	Lot 2, DP 218482	Local	1406	

Suburb	Item Name	Address	Property Description	Significance	Item No	Source References
	Range, Nissen Huts (c 1900) ^{c1940}					State Heritage Register Nomination Form 2009.
Goulburn	Dwelling, Federation 1890 Victorian EC Manfred	6 Hurst Street	Lots 1 and 2, DP 995906	Local	1407	Manfred Collection
Goulburn	Dwelling, Federation 2 Storey Victorian EC Manfred 1890	12 Hurst Street	Lot 910, DP 1084201	Local	1408	Manfred Collection
Goulburn	Dwelling	11 Hurst Street	Lot 32, DP 735445	Local	1409	
Goulburn	Dwelling, Federation	21 Hurst Street	Lot A, DP 155400	Local	1410	
Goulburn	Dwelling, "Shanklin", Queen Anne, Federation	24 Hurst Street	Lot 3, DP 511968	Local	1411	
Goulburn	Dwelling, Single Storey, Attached	8 John Street	Lot B, DP 161261	Local	1412	
Goulburn	Dwelling, Single Storey, Attached	10 John Street	Lot A, DP 161261	Local	1413	
Goulburn	Dwelling, Single Storey, Attached	12 John Street	Lot 1, DP 779145	Local	1414	
Goulburn	Dwelling, Single Storey, Attached	14 John Street	Lot 1, DP 782591	Local	1415	
Goulburn	Dwelling, Single Storey, Attached	16 John Street	Lot 1, DP 714593	Local	1416	

Suburb	Item Name	Address	Property Description	Significance	Item No	Source References
Goulburn 1888	Dwelling, Single Storey, Attached <i>EC Manfred</i>	20 John Street	Lots 19 and 20, DP 770813	Local	1417	<i>Manfred Collection</i>
Goulburn	Dwelling, Single Storey, Attached	22 John Street	Lot 2, DP 115757	Local	1418	
Goulburn	Dwelling, Single Storey, Attached	24 John Street	Lot 1, DP 115757	Local	1419	
Goulburn	Dwelling, Single Storey, Attached	26 John Street	Lot 2, DP 1122699	Local	1420	
Goulburn	Dwelling, Single Storey, Attached	28 John Street	Lot 1, DP 1122699	Local	1421	
Goulburn	Dwelling, Single Storey, Attached	30 John Street	Lot 2, DP 716557	Local	1422	
Goulburn	Dwelling, Single Storey, Attached	32 John Street	Lot 1, DP 716557	Local	1423	
Goulburn	Dwelling, "Kentville" <i>pre 1880 for Kadwil</i>	5 Kadwell Street	Lot 16, DP 518388	Local	1424	<i>Thrower, L MA Thesis</i>
Goulburn <i>EC Manfred 1885 *</i>	St Michael's Novitiate (former), "Marsden" <i>manston</i>	13 Kenmore Street	Lot 15, DP 866812	Local	1425	<i>Manfred Collection</i>
Goulburn <i>arch. Roeskows</i>	Dwelling <i>Roeskows</i>	14 Kenmore Street	Lot 52, DP 570277	Local	1426	<i>Manfred Collection</i>
Goulburn	St Nicholas Anglican Church (1879-80) <i>Blackbet Arch</i>	17a Kinghorne Street	Lot 17, DP 1129424	Local	1427	

** original building pre 1873*

Thrower, L MA Thesis

Suburb	Item Name	Address	Property Description	Significance	Item No	Source References
Goulburn	Dwelling (c 1910)	83 Kinghorne Street	Lot 1, DP 744367	Local	1428	
Goulburn	Dwelling, Queen Anne <i>CARINYA</i> (c 1910-12) <i>GC Manfred</i>	113 Kinghorne Street <i>* see GHG correspondence</i>	Lot 1, DP 986667	Local	1429	<i>Manfred Collection 133</i>
Goulburn	Dwelling, Georgian	169 Kinghorne Street	Lot 4, DP 202919	Local	1430	
Goulburn	Dwelling, Federation	12 Lagoon Street	Lot 201, DP 24243	Local	1431	
Goulburn	Dwelling, Two Storey	15 Lagoon Street	Lot 21, DP 24243	Local	1432	
Goulburn	St Joseph's School, Our Lady of Fatima Church <i>original church 1873 - W Duncan</i>	101 Lagoon Street	Part Lot 3, DP 1166096	Local	1433	<i>Duncan Family records</i>
Goulburn	Dwelling, "Lawrenny" (formerly "Penrice") <i>1878 H H Voss owner/architect</i>	8 Lawrenny Ave	Lot 3, DP 586321 and Lot 4, DP 211107	Local	1434	<i>Thrower, L MA Thesis</i>
Goulburn	Lilac City Cinema (c 1959) <i>former Lilac Lane Hall</i>	1 Lilac Place	Lot 16, DP 163020; Lot 9, DP 39221	Local	1435	
Goulburn	Dwelling	20 Lisgar Street	Lots 9 and 12, DP 547743	Local	1436	
Goulburn	Dwelling, Single Storey, Semi- detached, Georgian (c 1840)	4 Lithgow Street	Lot 2, DP 221403	Local	1437	

X

architect

Suburb	Item Name	Address	Property Description	Significance	Item No	Source References
Goulburn	Dwelling, Single Storey, Semi-detached, Georgian (c 1840)	6 Lithgow Street	Lot 1, DP 221403	Local	1438	
Goulburn	Dwelling, Two Storey, (former Shop) (c 1860)	5 Lithgow Street	Lot 1, DP 198733	Local	1439	
Goulburn	Jewish Cemetery, Foundations of Caretaker's Cottage, Chapel, Filled Well <i>1843</i>	118 Common Street	Lot 241, DP 1133971	Local	1440	
Goulburn	Dwelling, Federation (c 1900)	16 Lorne Street	Lots 13 and 14, DP 735446	Local	1441	
Goulburn	Dwelling, Federation (c 1900)	18 Lorne Street	Lot 1, DP 198390	Local	1442	
Goulburn	Dwelling, Federation (c 1900)	20 Lorne Street	Lot 1, DP 744030	Local	1443	
Goulburn	Dwelling, Late Victorian and Picturesque (c 1880) <i>'Millewah'</i> <i>former boarding house</i>	24 Lorne Street <i>for Wombey</i>	Lot 3, DP 153130	Local	1444	<i>check name with Paul O'Rourke</i>
Goulburn	Commercial Building, "Goulburn Club", c 1841 <i>adds "room" EC Manfred 1905</i>	19 Market Street <i>1881 ECM new merandah</i>		Local	1445	<i>The Goulburn Club on Market St by Rhys Howitt & Anita McCormack</i>

** Stables-Goulburn 19 Market St
1838-1842 club*

*The Goulburn Club on Market St
P31*

Suburb	Item Name	Address	Property Description	Significance	Item No	Source References
	Stables, Bull and Woodward Stone Arch, Stone Wall to Deniehy Lane		Lot 1, DP 61322; Part Lots 1-3, Sec 3, DP 758468			
						<i>* Part of Goulburn Club B & W arch 1847</i>
Goulburn	Two Storey Terrace, Victorian	21 Market Street	Lot 1, DP 195536	Local	1446	<i>'The Goulburn Club on Market Street' former Old premises from former Rugby club 1980s 1881</i>
Goulburn 1935	"Fireside Inn", Tudor Two/Three Storey Commercial Building <i>Manfred + Don</i>	23 Market Street	Lot 1, DP 137467	Local	1447	<i>Manfred Collection</i>
Goulburn 1883	Dwellings, "Ravensworth", Two Storey <i>* EC Manfred</i>	8 Ben Street	SP 20683	Local	1448	<i>Manfred Collection * Renamed 'Mary's Mount' 1892 Extension for Passionate Father's Monastery</i>
Goulburn	Entry to "Ravensworth" (former) planted avenue and entry gates	124 Marys Mount Road	Lot 19, DP 1141601 and Lot 20, DP 1231205	Local	1449	<i>Manfred Collection</i>
Goulburn	Dwelling, "Teneriffe" <i>EC Manfred</i>	133 Mary's Mount Road	Lot 500, 1247515	Local	1450	<i>Manfred Collection large addn 1887. ECM</i>
Goulburn	Goulburn Gaol, Victorian Classical Revival (c 1883)	15 Maud Street	Lot 22, DP 1177534 and Lot 2, DP 727649	State and Local*	1451	

** 'Ravensworth' designed by EC Manfred 1881 for Rev Jait
 'Mary's Mount Monastery' addn by EC Manfred for Catholic Church. 1892?
 converted to flats c1980*

Suburb	Item Name	Address	Property Description	Significance	Item No	Source References
Goulburn	Dwelling, Federation	98 Goldsmith Street	Lot 1, DP 301287	Local	1341	
Goulburn	Dwelling, Federation	102 Goldsmiths Street	Lot 2, DP 301287	Local	1342	
Goulburn	Dwelling, Federation	106 Goldsmiths Street	Lot 1, DP 169562	Local	1343	
Goulburn	Dwelling, Federation	110 Goldsmiths Street	Lot 8, DP 38910 and Lot 1, DP 455383	Local	1344	
Goulburn	Goulburn Base Hospital, Central Building, Pavilions (former, 1887) <i>EC Manfred</i>	130 Goldsmith Street	Lot 1, DP 133606	Local	1345	<i>Manfred Collection</i>
Goulburn	Goulburn High School, Two Storey, Edwardian (1926)	132 Goldsmith Street	Lot 1, Sec 49, DP 758468	Local*	1346	
Goulburn	Goulburn General Cemetery, <u>Lychgate</u> <i>EC Manfred</i>	100 Sydney Road	Lot 7017, DP 94629	Local*	1347	<i>manfred Collections</i>
Goulburn	House, Fruit Packing Shed (former, c.1900)	67 Gorman Road	Lot 12, DP 1044967	Local	1348	
Goulburn	Stone Tank, Remains	78 Gorman Road	Lot 13, DP 852931	Local	1349	

Suburb	Item Name	Address	Property Description	Significance	Item No	Source References
Goulburn	Dwelling, Single Storey, Federation	4 Grafton Street	Lot 60, DP 38627	Local	I350	
Goulburn	Dwelling, Semi-detached, Georgian	9 Grafton Street	Lot 8, DP 32543	Local	I351	
Goulburn	Dwelling, Semi-detached, Georgian	11 Grafton Street	Lot 7, DP 32543	Local	I352	
Goulburn	Dwelling, Semi-detached, Federation	13 Grafton Street	Lot 6, DP 32543	Local	I353	
Goulburn	Dwelling, Semi-detached, Federation	15 Grafton Street	Lot 1, DP 197124	Local	I354	
Goulburn	Dwelling, Semi-detached, Federation	17 Grafton Street	Lot 4, DP 32543	Local	I355	
Goulburn	Dwelling, Semi-detached, Federation	19 Grafton Street	Lot 3, DP 1149206	Local	I356	
Goulburn	Dwelling, Semi-detached, Federation	21 Grafton Street	Lot 2, DP 1149206	Local	I357	
Goulburn	Dwelling, Semi-detached, Federation	12 Grafton Street	Lot 1, DP 587925	Local	I358	
Goulburn	Dwelling, Semi-detached, Federation	14 Grafton Street	Lot 2, DP 587925	Local	I359	

Suburb	Item Name	Address	Property Description	Significance	Item No	Source References
Goulburn	Dwelling, Semi-detached, Federation	16 Grafton Street	Lot 3, DP 587925	Local	I360	
Goulburn	Dwelling, Semi-detached, Federation	18 Grafton Street	Lot 4, DP 587925	Local	I361	
Goulburn	Coach and Horses Inn (former), Commercial, Georgian (1849)	27 Grafton Street	Lot 1, DP 32543	Local	I362	
Goulburn	Dwelling, Federation	32 Grafton Street	Lot 2, DP 531600	Local	I363	
Goulburn	Dwelling, Federation	40 Grafton Street	Lot 1, DP 742514	Local	I364	
Goulburn	Dwelling, Detached	44 Grafton Street	Lot K, DP 19353	Local	I365	
Goulburn	Dwelling, Detached	46 Grafton Street	Lot L, DP 37909	Local	I366	
Goulburn	Dwelling, Two Storey Detached, "Grafton House" (former), Georgian <i>c 1840</i>	51 Grafton Street	Lot 41, DP 997722	Local	I367	<i>Anthony Edwards Real Estate 2019</i>
Goulburn	Dwelling, Georgian	53 Grafton Street	SP 95701	Local	I368	
Goulburn	Post Box, Cast Iron, 1859	Grafton Street Road Reserve	Longitude 149.727.439	Local	I369	

Suburb	Item Name	Address	Property Description	Significance	Item No	Source References
			Latitude 34.749.667			
Goulburn	Detached Dwelling, Georgian (c 1850)	62 Grafton Street	Lot 1, DP 194383	Local	I370	
Goulburn	Detached Dwelling, "Iona" Federation brick residence	64 Grafton Street	Lot 1, DP 194824	Local	I371	
Goulburn	Dwelling, Semi-detached Victorian cottage (c 1860)	66 Grafton Street	Lot 66, DP 1103601	Local	I372	
Goulburn	Dwelling, Semi-detached Victorian cottage (c 1860)	68 Grafton Street	Lot 1, DP 780970	Local	I373	
Goulburn	Dwelling, Single Storey, Detached Federation	67 Grafton Street	Lot 2, DP 807716	Local	I374	
Goulburn	Dwelling, "Carinya", Single Storey, Detached, Federation	69 Grafton Street	Lot 2, DP 735802	Local	I375	
Goulburn	Dwelling, Single Storey, Attached	73 Grafton Street	Lot 1, DP 198164	Local	I376	

Suburb	Item Name	Address	Property Description	Significance	Item No	Source References
Goulburn	Dwelling, Single Storey, Attached	75 Grafton Street	Lot 1, DP 744719	Local	I377	
Goulburn	Dwelling, Single Storey	74 Grafton Street	Lots 1 and 3, DP 744621	Local	I378	
Goulburn	Dwellings, Single Storey, Detached, Federation	78 Grafton Street	Lot 1, DP 770890	Local	11379	
Goulburn	Three dwellings, Single Storey, Attached, Federation	80 Grafton Street	Lot 1, DP 781037	Local	I380	
Goulburn	Dwelling, Single Storey	86 Grafton Street	Lot 3, DP 1035723	Local	I381	
Goulburn	Dwelling, "Builders Arms Hotel" (former), Two Storey, Georgian (c 1880)	83 Grafton Street	Lot A, DP 151953	Local	I382	
Goulburn	Dwelling, Single Storey, Attached	90 Grafton Street	Lots DDP 161654	Local	I383	
Goulburn	Dwelling, Single Storey, Attached	92 Grafton Street	Lot E, DP 161654	Local	I384	
Goulburn	Dwelling, Single Storey, Attached	94 Grafton Street	Lot F, DP 161654	Local	I385	

KINKARA

Suburb	Item Name	Address	Property Description	Significance	Item No	Source References
Goulburn <i>Hillcrest</i> 1882	<i>1885 (addo)</i> Wandara Two Storey, Victorian (c 1882) <i>EC Manfred</i>	130 Cowper Street	Lot 1, DP 81815	Local	1271	<i>Manfred Collection</i>
Goulburn <i>KINKARA</i>	Dwelling, Two Storey <i>1887</i>	134 Cowper Street <i>EC Manfred</i>	Lot 2, DP 526976	Local	1272	<i>Manfred Collection</i>
Goulburn	Dwelling, Victorian <i>(1882) 1881</i> <i>EC Manfred</i>	138 Cowper Street	Lot 1, DP 526976	Local	1273	" "
Goulburn	Dwelling, Single Storey, Federation	131 Cowper Street	Lot 13, DP 2593	Local	1274	
Goulburn	Dwelling, "Clandulla", Victorian (c 1882) <i>1890</i> <i>GOULDEENA</i>	142 Cowper Street <i>for FR Armstrong</i>	Lot 1, DP 715771	Local	1275	<i>Throver, L MA Thesis</i>
Goulburn <i>EC Manfred</i>	Dwelling, Two Storey, Victorian (c 1882) <i>CLANDULLA</i>	144 Cowper Street	Lot 2, DP 511910	Local	1276	<i>Manfred Collection</i>
Goulburn	Dwelling, Victorian attached Single Storey Terrace (c 1870)	150 Cowper Street	Lot 1, DP 784955	Local	1277	
Goulburn	Dwelling, Victorian attached Single Storey Terrace (c 1870)	152 Cowper Street	Lot B, DP 157036	Local	1278	
Goulburn	Dwelling, Victorian attached Single Storey Terrace (c 1870)	154 Cowper Street	Lot A, DP 157036	Local	1279	

Suburb	Item Name	Address	Property Description	Significance	Item No	Source References
Goulburn	Dwelling, Victorian attached Single Storey Terrace (c 1870)	156 Cowper Street	Lot 4, DP 150326	Local	I280	
Goulburn	Dwelling, Victorian attached Single Storey Terrace (c 1870)	158 Cowper Street	Lot 3, DP 150326	Local	I281	
Goulburn	Dwelling, Victorian attached Single Storey Terrace (c 1870)	160 Cowper Street	Lot 2, DP 150326	Local	I282	
Goulburn	Dwelling, Victorian attached Single Storey Terrace (c 1870)	162 Cowper Street	Lot 1, DP 150326	Local	I283	
Goulburn	Dwelling, Victorian attached Single Storey Terrace (c 1870)	164 Cowper Street	Lot 1, DP 719079	Local	I284	
Goulburn	Dwelling, Victorian attached Single Storey Terrace (c 1870)	168 Cowper Street	Lot 2, DP 719079	Local	I285	
Goulburn	Dwelling, Victorian attached Single Storey Terrace (c 1870)	170 Cowper Street	Lot 1 and Lot 2, DP 743441	Local	I286	
Goulburn	Dwelling, Victorian attached Single Storey Terrace (c 1870)	172 Cowper Street	Lot 1, DP 997044	Local	I287	

Suburb	Item Name	Address	Property Description	Significance	Item No	Source References
Goulburn	Dwelling, Victorian attached Single Storey Terrace (c 1870)	174 Cowper Street	Lot 15, DP 1085071	Local	I288	
Goulburn	Dwelling, Victorian attached Single Storey Terrace (c 1870)	178 Cowper Street	Lot 1, DP 195289	Local	I289	
Goulburn	Dwelling, Victorian attached Single Storey Terrace (c 1870)	180 Cowper Street	Lot 1, DP 195289	Local	I290	
Goulburn	Shop, Residence, Corner Store (former, c 1860)	188 Cowper Street	Lot 1, DP 735845	Local	I291	
Goulburn	Dwelling, "Louise " Garden", Federation (c 1900) 1901 EC Manfred	203 Cowper Street	Lot 2, DP 434166	Local*	I292	Manfred Collection
Goulburn	Dwelling, Single Storey Federation	205 Cowper Street	Lot 1, DP 1003147	Local*	I293	
Goulburn <i>Mr McKenzie</i>	<i>EC Manfred</i> Dwelling Single Storey Victorian (c 1890) 1883	211 Cowper Street	Lot 2, DP 634062	Local	I294	Manfred Collection
Goulburn	Dwelling, Victorian Italianate (c 1890)	210 Cowper Street	Lots 1 and 2, DP 199448	Local	I295	

Suburb	Item Name	Address	Property Description	Significance	Item No	Source References
Goulburn	Dwelling, Victorian	215 Cowper Street	Lot 1, DP 718227	Local	I296	
Goulburn	Dwelling, "Formoy" Federation (c 1920)	216 Cowper Street	SP 90095	Local	I297	
Goulburn	Dwelling, Federation (c 1912)	218 Cowper Street	Lot 2, Sec 17, DP 758468	Local	I298	
Goulburn	Dwelling, "Birkless" Victorian Italianate (c 1885)	220 Cowper Street	Lot A, DP 318055	Local	I299	
Goulburn	Dwelling (1885) <i>EC Manfred</i>	227 Cowper Street	Lot 2, DP 151065	Local	I300	<i>Manfred Collection</i>
Goulburn	Dwelling, "Repton" Victorian	228 Cowper Street	Part Lot 6, DP 1099546	Local	I301	
Goulburn	Dwelling, "Kiaburn" Victorian	230 Cowper Street	Lot 1, DP 741728	Local	I302	
Goulburn	Dwelling "Woomerah" Victorian	232 Cowper Street	Lot 1, DP 1104885	Local	I303	
Goulburn	Dwelling, "Rossraig", Gothic <i>1870</i>	236-238 Cowper Street	Lots C and D, DP 155339	Local	I304	
Goulburn	Dwelling, "Bulwarra", Fences, Gate	246 Cowper Street	Lot 5, DP 37689	Local	I305	<i>Bollen, D History of Campbell Villa</i>

Loyal House

Rossraig Academy, former school.

Hurstville for Mrs A Hurst 1888; designed J Gould

Suburb	Item Name	Address	Property Description	Significance	Item No	Source References
Goulburn	Dwelling, Georgian Manse <i>Presbyterian</i>	2 Craig Street	Lot 3 and 4, DP 37286	Local	I306	
Goulburn	Commercial Building (former school)	2a Craig Street	Lot 5, DP 37286	Local	I307	
Goulburn	Dwelling (former school)	4 Craig Street	Lot 6, DP 37286	Local	I308	
Goulburn	Dwelling, Victorian (c 1880) <i>1882 for O'Farrell</i>	74 Deccan Street	Lot 8, DP 14243	Local	I309	<i>Throuser, L MA Thesis</i>
Goulburn	Dwelling, Two Storey Flats (c1949)	78 Deccan Street	Lot 6, DP 14243	Local	I310	
Goulburn	Dwelling, Two Storey (c 1946)	80 Deccan Street	Lot 5, DP 14243	Local	I311	
Goulburn	War Memorial Swimming Pool Complex (1964)	85 Deccan Street	Part Lot 1, DP 117890	Local	I312	
Goulburn	Dwelling, International (c 1960)	98 Deccan Street	Lot 5, DP 414322	Local	I313	
Goulburn	Dwelling, "Cambria", Georgian (c 1870)	100 Deccan Street	Lot 39, DP 620175	Local	I314	

Suburb	Item Name	Address	Property Description	Significance	Item No	Source References
Goulburn	Dwelling, Two Storey (1951)	104 Deccan Street	Lots 8 and 9, DP 376016	Local	I315	
Goulburn	Dwelling, Cottage	16 East Street	Lot 1, DP 1149301	Local	I316	
Goulburn	Dwelling, Two Storey (1906) <i>'Red House'</i>	45 Eldon Street <i>for L Holloway</i>	Lot 1, DP 1047575	Local	I317	<i>Thrower, K, MA Thesis</i>
Goulburn	Church at rear of block	29 Emma Street	Lot 14, Sec 18, DP 979849	Local	I318	
Goulburn	Dwelling, "Finchley, Semi-detached, Federation	123 Faithfull Street	Lot 2, DP 213151	Local	I319	
Goulburn	Dwelling, "Uxbridge". Semi-detached, Federation	125 Faithfull Street	Lot 1, DP 213151	Local	I320	
Goulburn	Dwelling, "Edgeware", Semi-detached, Federation	127 Faithfull Street	Lot 8, DP 585428	Local	I321	
Goulburn	Dwelling "St.Alban's", Semi-detached, Federation	129 Faithfull Street	Lot 7, DP 585428	Local	I322	

Suburb	Item Name	Address	Property Description	Significance	Item No	Source References
Goulburn	Dwelling, "Hedon", Semi-detached, Federation	131 Faithfull Street	Lot 6, DP 584783	Local	1323	
Goulburn	Dwelling, "Elstree", Semi-detached, Federation	133 Faithfull Street	Lot 5, DP 584783	Local	1324	
Goulburn	Dwelling, "Belsize", Semi-detached, Federation	135 Faithfull Street	Lot 4, DP 578158	Local	1325	
Goulburn	Dwelling "Baywater", Semi-detached, Federation	137 Faithfull Street	Lot 3, DP 578158	Local	1326	
Goulburn	Dwelling, Federation	139 Faithfull Street	Lot 1, DP 743201	Local	1327	
Goulburn	Dwelling, Pair with 215 Faithfull Street ¹⁸⁸⁵ <i>EC Manfred</i>	213 Faithfull Street	Lot 16, Sec 17, DP 758468	Local	1328	<i>Manfred Collection</i>
Goulburn	Dwelling, Pair with 213 Faithfull Street ¹⁸⁸⁵ <i>EC Manfred, Hazelbrook</i>	215 Faithfull Street	Lot 15, Sec 17, DP 758468	Local	1329	<i>Manfred Collection</i>
Goulburn	Dwelling, Police Barracks (former), Stone Rubble with Contrasting Quoining	219 Faithfull Street	Lot D, DP 37396	Local	1330	

Mem

Suburb	Item Name	Address	Property Description	Significance	Item No	Source References
Goulburn	South Hill Complex, Early Homestead (c 1860)	3 Garroorigang Road	Lot 1, DP 1091308	Local	I331	
Goulburn	Dwelling, "Antrim House" (c 1871)	11 George Street	Lot B, DP 155890	Local	I332	
Goulburn	Dwelling (1884) ¹⁸⁷⁸ <i>designed by former Christ Church West Gylens Rectory</i>	24 Gilmore Street	Lot 7, DP 1234020	Local	I333	<i>Christ Church West Gylens web page - history Last Hundred Years - Booklet</i>
Goulburn	Dwelling, Georgian (c 1850)	42 Goldsmith Street	Lot 1, DP 83039	Local*	I334	
Goulburn	Methodist Church ^{now Uniting Church} c 1871	43-47 Goldsmith Street	Lot 1, DP 663179	Local	I335	<i>Wesleyans</i>
Goulburn	Liedertafel (Lieder) Theatre ¹⁹²⁹ <i>Marfred's Son</i>	52 Goldsmith Street	Lot 1, DP 999644	Local	I336	<i>Marfred Collection</i>
Goulburn	Dwelling, Two Storey, Late Victorian	57 Goldsmith Street	Lot 4A, DP 781	Local*	I337	
Goulburn	Dwellings, 3 attached Single Storey Cottages, Georgian	62 Goldsmith Street	Lot 1, DP 876661	Local	11338	
Goulburn	Dwelling, Semi-detached, Georgian	81 Goldsmith Street	Lot 1, DP 715943	Local	I339	
Goulburn	Dwelling, Semi-detached, Georgian	83 goldsmiths Street	Lot 1, DP 797593	Local	I340	

-131:

65 years

Suburb	Item Name	Address	Property Description	Significance	Item No	Source References
	Dwellings, Single Storey, Semi-detached	14 and 16 Bradley Street	Lot 2, DP 986793			
Goulburn	Dwellings, Single Storey, Semi-detached	18 and 20 Bradley Street	Lot 1, DP 986793	Local	I198	
Goulburn	<i>EC Manfred</i> Federation Dwelling	85 Bradley Street	Lot 1, DP 198184	Local	I199	<i>Manfred Collection</i>
Goulburn	Federation Dwelling	87 Bradley Street	Lot 2, DP 742448	Local	I200	
Goulburn	"Lynburn", Two Storey, Georgian	93 Bradley Street	Lot 1, DP 719486	Local	I201	
Goulburn	Dwelling, Single Storey, Victorian Terrace	99 Bradley Street	Lot B, DP 151375	Local	I202	
Goulburn	Dwelling, Single Storey, Victorian Terrace	101 Bradley Street	Lot A, DP 151375	Local	I203	
Goulburn	Mansion, "Carrawarra" (1883)	104 Bradley Street	Lot 2, DP 718227	Local	I204	
Goulburn		111 Bradley Street	Lot 1, DP 986232	Local	I205	

Handwritten notes:
 1907
 MR. BOYD
 1883
 1907
 out door

Suburb	Item Name	Address	Property Description	Significance	Item No	Source References
KCM	Dwelling, Single Storey, Victorian Italianate <i>GE Mitchell 1933</i>	<i>131 Bradley</i>				<i>Manfred Collection</i>
Goulburn	Dwelling, Single Storey, Victorian Terrace	113 Bradley Street	Lot 1, DP 150531	Local	I206	
Goulburn <i>2 Storey</i>	Dwelling, "Rossneath" <i>EC Manfred 1881</i>	114 Bradley Street	Lot 1, DP 150531	Local	I207	<i>Manfred Collection</i>
Goulburn	Dwelling, Two Storey	1 Braidwood Road	Lot 1, DP 734041	Local	I208	
Goulburn	Railway Roundhouse, Part of (former) Railway Infrastructure, Turntable	12 Braidwood Road	Lot 2, DP 1002813	Local	I209	
Goulburn <i>built as</i>	"Garroorigang", 1857 <i>Stables</i> <i>'Malwarra Inn'</i>	209 Braidwood Road	Lot 1, DP 1065231	Local*	I210	<i>Garroorigang.com.au</i>
Goulburn	Dwelling, "Broughton", <i>c 1876</i>	21 Bungonia Road	Lot 2, DP 1164837 and Lot 2, DP 1170504	Local	I212	<i>Realty.com</i>
Goulburn	Goulburn Brewery <i>PTO</i>	23 Bungonia Road	Lot 11, DP 1201547; Lot 3, DP 67346; Lot 14, DP 1201547; Lot 15,	State and Local*	I213	

Suburb	Item Name	Address	Property Description	Significance	Item No	Source References
	<i>Goulburn Brewery</i> <i>Arch. Francis Greenway</i> <i>1836 - 1840</i>		DP 1201547; Lot 1, DP 770671; Lot 2, DP 770671; Lot 3, Sec 1, DP 979593; Lot 4, Sec 1, DP 979593; Lot 5, Sec 1, DP 979593; Lot 6, Sec 1, DP 979593; Lot 6, Sec 1, DP 979593; Lot 7, Sec 1 DP 979593 and Lot 8, Sec 1, DP 979593			<i>old Goulburn Brewery</i> <i>Wikipedia.com</i>
Goulburn	"Lansdowne Park" (c 1830) <i>1822 - 1825</i>	33 Bungonia Road	Lot 1, DP 1235443 and Lot B, DP 163660	State and Local*	I214	<i>Lansdowne Park</i> <i>Wikipedia</i>
Goulburn	St Saviours Cemetery <i>c 1830</i>	40 Cemetery Street	Lots 7058, 7059 and 7060, DP 96805	Local	I215	
Goulburn	Dwelling, Stables, North Goulburn Rectory (former), Victorian Gothic <i>'Rough House'</i>	2 Chantry Street	Lot 1, DP 1200529	Local	I216	

Suburb	Item Name	Address	Property Description	Significance	Item No	Source References
Goulburn	Dwelling, Attached	20 Chantry Street	Lot 1, DP 199475	Local	I217	
Goulburn	Dwelling, Attached	22 Chantry Street	Lot 1, DP 986447	Local	I218	
Goulburn	* Rocky Hill Memorial (1925), Caretaker's Cottage (1935) and WWII Memorial Gates (1966)	256 Memorial Road	Lot 1, DP 1260288	Local*	I219	Memorial + caretaker's cottage Manfred + son arch. Manfred Collection
Goulburn	Dwelling, Federation <i>Manfred + Son Mrs Byrne</i> C1925	Queen Anne, 4 Church Street	Lot 5, DP 150371	Local	I220	Manfred Collection
Goulburn	Queen Anne 'Milton' Dwelling, Late Victorian 1892 EC Manfred	14 Church Street	Lot 1, DP 770428	Local	I221	Manfred Collection
Goulburn	Dwelling "Highgate"	16 Church Street	Lot 45, DP 1071632	Local	I222	
Goulburn	1903 Dwelling, Federation EC Manfred	20 Church Street	Lot 1, DP 797186	Local	I223	Manfred Collection
Goulburn	EC Manfred 1934 Dwelling, Federation "Strathalbyn", A Goodhue	7 Citizen Street 74 Citizen St	Lot 1, DP 195012	Local	I224	Manfred Collection
Goulburn	Dwelling, Federation	40 Citizen Street	Lots 1 DP 745993	Local	I225	
Goulburn	Dwelling, "Roborough", Victorian Italianate	51 Citizen Street	Lot 1, DP 742750	Local	I226	

Manfred

Suburb	Item Name	Address	Property Description	Significance	Item No	Source References
Goulburn	Dwelling "Hazledell", Victorian Italianate	53 Citizen Street	Lot 53, DP 1089363	Local	1227	
Goulburn	Dwelling, Victorian (c 1880) <i>EC Manfred Residence</i>	71 Citizen Street <i>92 Citizen St</i>	Lot 50, DP 520303	Local	1228	<i>Manfred Collection</i>
Goulburn	Dwelling	85 Citizen Street	Lot 1, DP 613518	Local	1229	
Goulburn	Presbyterian Church (1923) <i>*</i>	25 Clifford Street	Lot 2, DP 304885	Local	1230	
Goulburn	Terrace, Two Storey, Free Standing <i>Miss Kelly EC Manfred</i>	62 Clifford Street	Lot X, DP 38646	Local	1231	<i>Manfred Collection</i>
Goulburn	Dwelling Georgian (c 1850)	82 Clifford Street	Lot 1 DP 856540	Local	1232	
Goulburn	Stables, Georgian (c 1850) <i>c1870</i>	82a Clifford Street	Lot 2, DP 856540	Local	1233	
Goulburn	Dwelling, Two Storey	88 Clifford Street	Lot 1, DP 708094	Local	1234	
Goulburn	Dwellings, Two Storey Terraces	123, 125 and 127 Clifford Street	Lot 16, Sec 16, DP 758468	Local	1235	
Goulburn	Dwelling, "Clifforia" c 1867	128 Clifford Street	Lot A, DP 101570	Local	1236	<i>NSW Post Office Directory 1867 Daniel Kennedy, plasterer, Clifford St</i>
Goulburn	Dwelling, Early Georgian	145 Clifford Street	Lot 3, DP 543814	Local	1237	
Goulburn	Dwellings (former), Commercial Use <i>Terraces</i>	5-7 Clinton Street	Lot 2, DP 700313	Local	1238	

Suburb	Item Name	Address	Property Description	Significance	Item No	Source References
Goulburn	Our Lady of Mercy Chapel and Convent (1861) <i>Chapel 1891 Convent</i>	33 Clinton Street	Lot 4, DP 1257332	Local*	I239	<i>Sisters of Mercy, Goulburn Congregation 1859-2011 Chapel Architect, Spadaccin</i>
Goulburn <i>St Heliers</i>	Dwelling, Two Storey, Fence, Victorian (1886) <i>ec Manfred</i>	63 Clinton Street	Lot 4, DP 1103385	Local	I240	<i>Manfred Collection</i>
Goulburn	Dwelling, Victorian (1885, 1886)	65 Clinton Street	Lot 2, DP 818300	Local	I241	
Goulburn	Dwelling, Victorian (1885, 1886)	67 Clinton Street	Lot 20, Sec 9, DP 758468	Local	I242	
Goulburn	Dwelling, Victorian (1885, 1886) <i>1893 ec Manfred</i>	69 Clinton Street	Lot 13, Sec 9, DP 758468	Local	I243	<i>Manfred Collection</i>
Goulburn	Dwelling, Edwardian	122 Clinton Street	Lot 2, DP 152007	Local	I244	
Goulburn	Dwelling, Edwardian	124 Clinton Street	Lot 1, DP 152007 and Lot 2, DP 1037210	Local	I245	
Goulburn	Dwelling, Edwardian	126 Clinton Street	Lot 5, DP 1099968 and Lot 1, DP 1037210	Local	I246	
Goulburn	Dwelling, Edwardian	128 Clinton Street	Lot 1, DP 730564	Local	I247	

Suburb	Item Name	Address	Property Description	Significance	Item No	Source References
Goulburn	Dwelling, Edwardian	130 Clinton Street	Lot 1, DP 742401	Local	1248	
Goulburn	Dwelling, Edwardian	132 Clinton Street	Lot 60, DP 599528	Local	1249	
Goulburn	Dwelling, Edwardian	134 Clinton Street	Lot 134, DP 1055313	Local	1250	
Goulburn	Dwelling, Edwardian	136 Clinton Street	Lot 1, DP 713345	Local	1251	
Goulburn	Dwelling, Edwardian	138 Clinton Street	Lot 1, DP 196329	Local	1252	
Goulburn	Dwelling, Edwardian	140 Clinton Street	Lot 1, DP 197130	Local	1253	
Goulburn	Dwelling, Edwardian	142 Clinton Street	Lot B, DP 161395	Local	1254	
Goulburn	St Patricks Collage (1873)	147 Addison Street	Lots 144-153, DP 750015	Local	1255	
Goulburn	Dwelling, Victorian (c 1880)	10 Cole Street	Lot 1, DP 995033	Local	1256	
Goulburn	Dwelling, Victorian (c 1880)	14 Cole Street	Lot 1, DP 999727	Local	1257	
Goulburn	Dwelling, Victorian (c 1880)	16 Cole Street	Lot 1, DP 78972	Local	1258	
Goulburn	Dwelling, Federation	33 Cole Street	Lot 8, DP 997783	Local	1259	
Goulburn	Dwelling, Victorian Italianate "Hastings"	39 Cole Street	Lot B, DP 154488	Local	1260	

for WJ Rayward

Thrower, in MA thesis

Suburb	Item Name	Address	Property Description	Significance	Item No	Source References
Goulburn	Gill Waminda Nursing Home <i>1936</i> <i>formerly Gill Memorial Boys Home</i>	10 Combermere Street <i>Eldon St</i>	Lot 1, DP 1115448	Local	1261	<i>CLAN - Homes & Displacings</i>
Goulburn	Kings College (former), E.C. Manfred Arch <i>1890</i>	47 Combermere Street	Lot 8, DP 38656	Local	1262	<i>Manfred Collection</i>
Goulburn	Brick Works, Chimneys, Kilns "The Potteries" (c 1985) <i>1884</i> <i>1892</i>	12 Common Street	Lot 2, DP 1230144	Local	1263	<i>namebing.blogspot.com</i>
Goulburn	Dwelling, "The Potteries"	14 Common Street	Lot 1, DP 1230144	Local	1264	
Goulburn	Cottage, "Benmanang"	6 Cooma Avenue	Lot 1, DP 745589	Local	1265	
Goulburn	Cottage "Araluen"	8 Cooma Avenue	Lot 8, DP 1094113	Local	1266	
Goulburn	Dwelling, Cottage	11 Cooma Avenue	Lot X, DP 156244	Local	1267	
Goulburn	Dwelling, "Ardgowan", Late Georgian <i>c 1858</i>	10 Cowper Street	Lot 1, DP 826563	Local	1268	<i>Dr Jones Real Estate advert.</i>
Goulburn	Dwelling, Victorian (c 1890)	211 Cowper Street	Lot 2, DP 634062	Local	1269	
Goulburn	Dwelling, "Bishopthorpe" <i>1881</i> <i>EC Manfred</i> <i>later Bishopthorpe 1914</i>	126 Cowper Street	Lots 1, 2 and 3, DP 456809	Local	1270	<i>Manfred Collection</i>

Suburb	Item Name	Address	Property Description	Significance	Item No	Source References
Goulburn	'Two Storey Building'	322-326 Auburn Street	Lots A and B, DP 39211 and Lot 1, DP 77886	Local	1120	
Goulburn	<i>formerly Hunt's Grocer Shop</i> 'Two Storey Building and rear Single Storey Building'	330 Auburn Street	Lot 1, DP 136821	Local	1121	
Goulburn	<i>1882</i> 'Two Storey Building' <i>Woolley Shop</i>	<i>formerly</i> 336 Auburn Street	Lot 1, DP 546737	Local	1122	<i>W Perrott Architect Goulburn Herald 7 Oct 1882 P4</i>
Goulburn	'Two Storey Building' (c 1882)	338 Auburn Street	Lot 2, DP 1101517	Local	1123	
Goulburn	'Two Storey Building'	342 Auburn Street	Lot M, DP 162785	Local	1124	
Goulburn	'Two Storey Building'	344 Auburn Street	Lot L, DP 162785	Local	1125	
Goulburn	'Two Storey Building'	348 Auburn Street	Lot 1, DP 203197	Local	1126	
Goulburn	'Single Storey Building' (c 1913)	350 Auburn Street	Lot 2, DP 203197	Local	1127	
Goulburn	'Single Storey Building'	354 Auburn Street	Lot 12, DP 263274	Local	1128	
Goulburn	<i>Ke Manfred</i> 'Two Storey Building' (c 1892) <i>Lansdowne Shops</i>	356 Auburn Street	Lot 1, DP 781372	Local	1129	<i>Manfred Collection</i>
Goulburn	<i>Mc Manfred</i> 'Two Storey Building' (c 1892) <i>Lansdowne Shop</i>	358 Auburn Street	Lot 1, DP 770738	Local	1130	<i>Manfred Collection</i>

Suburb	Item Name	Address	Property Description	Significance	Item No	Source References
Goulburn	'Two Storey Building (c 1888)	360 Auburn Street	Lot 1, DP 1099144	Local	1131	<i>Manfred Collection</i>
Goulburn	Single Storey Building (c 1902)	378 Auburn Street	Lot 1, DP 742230	Local	1132	
Goulburn	'Two Storey Building' (c 1807)	380 Auburn Street	Lot 11, DP 708995	Local	1133	<i>Cyril Armstrong + Building 'Stepping Back' p3 Facade</i>
Goulburn	Single Storey Building	384 Auburn Street	Lot 1, DP 194283	Local	1134	
Goulburn	Single Storey Building	388 Auburn Street	Lots 1, 2 and 3, DP 197616	Local	1135	
Goulburn	Single Storey Building	394 Auburn Street	Lot 6, DP 1100269	Local	1136	
Goulburn	Single Storey Building	396 Auburn Street	Lot 1, DP 770996	Local	1137	
Goulburn	Two Storey Building	400-402 Auburn Street	Lot 1, DP 1037720 and Lot 4, DP 536131	Local	1138	
Goulburn	Two Single Storey Buildings	404 Auburn Street	Lot 3, DP 536131	Local	1139	
Goulburn	'Georgian Cottage'	458 Auburn Street	Lot D, DP 161030	Local	1140	
Goulburn	'Georgian Cottage'	460 Auburn Street	Lot C, DP 161030	Local	1141	

Suburb	Item Name	Address	Property Description	Significance	Item No	Source References
Goulburn	'Georgian Cottage'	462 Auburn Street	Lot B, DP 161030	Local	I142	
Goulburn	'Georgian Cottage'	464 Auburn Street	Lot A, DP 161030	Local	I143	
Goulburn	Workers Cottage	2Australia Street	Lot 11, DP 511501	Local	I144	
Goulburn	Workers Cottage	4 Australia Street	Lot 12, DP 511501	Local	I145	
Goulburn	Workers Cottage	6 Australia Street	Lot 13, DP 511501	Local	I146	
Goulburn	Workers Cottage	8 Australia Street	Lot 14, DP 511501	Local	I147	
Goulburn	Workers Cottage	10 Australia Street	Lot 15, DP 511501	Local	I148	
Goulburn	Workers Cottage	12 Australia Street	Lot 8, DP 1100570	Local	I149	
Goulburn	Workers Cottage	14 Australia Street	Lot 1, DP 798144	Local	I150	
Goulburn	Workers Cottage	16 Australia Street	Lot 10, DP 997032	Local	I151	
Goulburn	Workers Cottage	20Australia Street	Lot 1, DP 742411	Local	I152	
Goulburn	Workers Cottage	22 Australia Street	Lot 1, DP 986309	Local	I153	
Goulburn	Workers Cottage	24 Australia Street	Lot 24, DP 1106097	Local	I154	
Goulburn	Workers Cottage	26 Australia Street	Lot 1, DP 199718	Local	I155	
Goulburn	Workers Cottage	28 Australia Street	Lot 1, DP 595625	Local	I156	
Goulburn	Workers Cottage	30 Australia Street	Lot 2, DP 595625	Local	I157	

Suburb	Item Name	Address	Property Description	Significance	Item No	Source References
Goulburn	Federation Dwelling	2 Belmore Street	Lot 12, DP 831826	Local	1158	
Goulburn	Federation Dwelling <i>1893 for F. K. O'Connell</i>	4 Belmore Street	Lot 3, DP 744992	Local	1159	? Victorian David Cotton Story of Campbell Villa
Goulburn	Federation Dwelling	10 Belmore Street	Lot 10, DP 730677	Local	1160	12 Belmore St 1891 EC Manfred Arch. Gilliliwin Built for R Clifford
Goulburn	Federation Dwelling <i>for A.M. Betts</i>	5 Beppo Street	Lot 1, DP 199830	Local	1161	Thrower, in MA Thesis
Goulburn	Federation Dwelling	8 Beppo Street	Lot 1, DP 742054	Local	1162	
Goulburn	Federation House	10 Beppo Street	Lot 1, DP 742448	Local	1163	
Goulburn	Dwelling, Terrace House <i>1882 EC Manfred Arch.</i>	16 Beppo Street	Lot 1, DP 995528	Local	1164	Manfred Collection
Goulburn	Dwelling, Terrace House <i>1882 EC Manfred</i>	18 Beppo Street	Lot 1, DP 196607	Local	1165	Manfred Collection
Goulburn	Dwelling, "St Kilda Cottage" (former, 1862)	23 Beppo Street	Lot 1, DP 32513	Local	1166	
Goulburn	Dwelling, Federation <i>Manlym 1893 EC Manfred</i>	24 Beppo Street	Lot 26, DP 1085848	Local	1167	Manfred Collection
Goulburn	Dwelling, "Railway Gate House" (c 1869)	Blackshaw Rd		Local	1168	

**12*

*Cottage 1885 3 Beppo St
EC Manfred*

Suburb	Item Name	Address	Property Description	Significance	Item No	Source References
	'Railway Barracks' (former) <i>c 1891</i>	195 Sloane Street and 1 Blackshaw Road	Part Lot 9991, DP 1221196 and Part Lot 4, DP 1006133			<i>Goulburn Engine Drivers Barracks c1891 gallery on track - History web page</i>
Goulburn	"Blackshaw's Wells"- Landmark <i>Wells</i>	Blackshaw Road	Road Reserve Coordinates: Longitude: 149.722.754 Latitude: 34.756.854	Local	1169	
Goulburn	School Building, Two Storey (former) <i>Part of St Patricks Tech. School</i>	91 Bourke Street	Lot 3, DP 1242185	Local	1170	
Goulburn	Dwelling, 'Claremont Manor'	101 Bourke Street	Lot 1, DP 1184873	Local	1171	
Goulburn	Former Coach House of 'Claremont Manor'	10 Cartwright Place	Lot 2, DP 1184873	Local	1172	
Goulburn	Dwelling, Two Storey Terrace	118-130 Bourke Street	SP77339	Local	1173	
Goulburn	Masonic Temple (c-1928) <i>- 1890 EC Manfred</i>	121 Bourke	Lot 2, DP 831827	Local	1174	<i>Manfred Collection. Original building 1890 additions 1928</i>
Goulburn	'Two Storey Terrace, Commercial' *	125 Bourke Street	Lot 1, DP 986941	Local	1175	<i>now a private house 2021</i>

ERM
107 Bourke St

Suburb	Item Name	Address	Property Description	Significance	Item No	Source References
Goulburn	Goulburn Technical College (1901)	160 Bourke Street	Lot 1, DP 1250714	Local	1176	Arch. Walter Riehaerty Vernon Gow Arch.
Goulburn	* 'Baptist Church' 1887 EC Manfred	164 Bourke Street	Lot 164, DP 1136680	Local	1177	Manfred Collection Presbyterian Trinity Church
Goulburn	'Dwelling, Victorian'	166 Bourke Street	Lot 1, DP 745512	Local	1178	
Goulburn	'Dwelling, Victorian'	168 Bourke Street	Lot 1, DP 737502	Local	1179	
Goulburn	'Dwelling'	167 Bourke Street	Lot 1, DP 194477	Local	1180	
Goulburn	'Dwelling'	169 Bourke Street	Lot 1, DP 198850	Local	1181	
Goulburn	'Dwelling'	171 Bourke Street	Lot 2, DP 11177219 and Part Lot 1, DP 1117219	Local	1182	
Goulburn	adds to Hall 1912 EC Manfred St Saviours Church Hall, St Saviours Cathedral (1884) Hall 1874	170 Bourke Street	Lot 2, DP 1117219 and Lot 1, DP 721647	State and Local	1183	* Ransome Wyatt P178
Goulburn	Dwelling, Semi-detached, Federation	175 Bourke Street	Lot 21, DP 230987	Local	1184	
Goulburn	Dwelling, Semi-detached, Federation	177 Bourke Street	Lot 20, DP 230987	Local	1185	

Suburb	Item Name	Address	Property Description	Significance	Item No	Source References
Goulburn	Goulburn Public School <i>1868</i>	196 Bourke Street	Lot 2, DP 810735	Local	1186	<i>goulburn-p.schools nsw.gov.au public</i>
Goulburn	✓ Dwelling, Two Storey, Victorian	224 Bourke Street	Lot 2, DP 915248	Local	1187	
Goulburn	Dwelling, Gothic <i>1892</i>	276 Bourke Street	Lot 1, DP 196582	Local	1188	<i>Thrower, L MA Thesis</i>
Goulburn	Dwelling, Victorian	278 Bourke Street	Lot 1, DP 112575	Local	1189	
Goulburn	Cottage	2 Bradley Street	Lot 2, DP 741074	Local	1190	
Goulburn	Cottage, Semi-detached	4 Bradley Street	Lot 12, DP 509861	Local	1192	
Goulburn	Cottage, Semi-detached	6 Bradley Street	Lot 11, DP 509861	Local	1193	
Goulburn	Cottage, Semi-detached	10 Bradley Street	Lot 1, DP 730060	Local	1194	
Goulburn	Cottage, Semi-detached	12 Bradley Street	Lot 2, DP 730060	Local	1195	
Goulburn	Dwellings, Terraces <i>Lee Peeville 1885</i>	11, 13, 15 and 17 Bradley Street	Lot 1, DP 433522	Local	1196	<i>Goulburn Herald 6 June 1885 P4</i>
Goulburn	<i>Terrace</i>			Local	1197	

Suburb	Item Name	Address	Property Description	Significance	Item No	Source References
Goulburn	Shop	111 Auburn Street	Lot 2, DP 84512	Local	I060	
Goulburn	Shop	115 Auburn Street	Lot 1, DP 708876	Local	I061	
Goulburn	Shop	117 Auburn Street	Lot 21, DP 621874	Local	I062	
Goulburn	Shop	119 Auburn Street	Lot 20, DP 621874	Local	I063	
Goulburn	Shop	121 Auburn Street	Lot 1, DP 986490	Local	I064	
Goulburn	Shop	110 Auburn Street	Lot 3, DP 1085838	Local	I065	
Goulburn	Shop <i>Wheelbarrow Manfred & Son 1927 shops</i>	112 Auburn Street	Lot 2, DP 997506	Local	I066	<i>Manfred Collection</i>
Goulburn	Shop <i>Wheelbarrow Manfred & Son 1927 Shops</i>	114 Auburn Street	Lot 1, DP 196198	Local	I067	<i>Manfred Collection</i>
Goulburn	Shops, Flats over, Bakery Buildings (former) <i>at Keen</i>	126 Auburn Street to 134	Lots 21, 22, 23 and 24, DP 556500	Local	I068	<i>* Manfred & Son redesigned facades</i>
Goulburn	<i>EC Manfred Bickley Zwartley & Sherring</i> Shop 1885	127 Auburn Street	Lot 1, DP 797255	Local	I069	<i>Manfred Collection History Goulburn</i>
Goulburn	Shop <i>EC Manfred 1885</i>	129 Auburn Street	Lot 1, DP 618927	Local	I070	<i>"</i>
Goulburn	Shop <i>EC Manfred 1885</i>	131 Auburn Street	Lot 1, DP 711709	Local	I071	<i>"</i>
Goulburn	Shop	133 Auburn Street	Lot 2, DP 1177342	Local	I072	
Goulburn	Shop	137 Auburn Street	Lot 1, DP 1177342	Local	I073	

Suburb	Item Name	Address	Property Description	Significance	Item No	Source References
Goulburn	<i>Journal 1859</i> Commercial 'Bank' and Shop <i>1904-1908</i>	<i>Bank</i> 139-141 Auburn Street	Lot 1, DP 72817	Local	1074	<i>Manfred Collection</i> <i>Extensive additions</i> <i>20th C Heritage Soc NSW</i>
Goulburn	Hibernian Hotel <i>c 1855</i>	145 Auburn Street	Lot 11, DP 572439	Local	1075	<i>Goulburn's 19th Century Pubs</i> <i>(1830-1900) Gilbert & Mervin</i>
Goulburn	Shop	147 Auburn Street	Lot 1, DP 1229971	Local	1076	
Goulburn	Shop	149 Auburn Street	Lot 1, DP 872603	Local	1077	
Goulburn	Shop	151-153 Auburn Street	Lot 2, DP 872603	Local	1078	
Goulburn	Building, Two Storey	146 Auburn Street	Lot 13, DP 232446	Local	1079	
Goulburn	Building, Two Storey	148 Auburn Street	Lot 15, DP 232446	Local	1080	
Goulburn	Goulburn Town Hall (former, 1887) <i>RC Manfred</i>	163 Auburn Street	Lot 17, Sec 2, DP 758468 and Lot 11, Sec 2, DP 758468	Local*	1081	<i>manfred Collection</i> <i>History Goulburn</i>
Goulburn	Building, Two Storey (c 1890)	164 Auburn Street	Lot 2, DP 217779	Local	1082	
Goulburn	Building, Two Storey (c 1890)	166 Auburn Street	Lot 1, DP 217779	Local	1083	
Goulburn	Post Office (c 1880) <i>James Barnett Arch.</i>	165 Auburn Street	Lot 1, DP 774508	State* and Local	1084	<i>Barnett Government Architect</i>

Suburb	Item Name	Address	Property Description	Significance	Item No	Source References
Goulburn	1. 'Mechanics Institute' (c 1860) and 'Technical School' (c 1886) 2.	167 Auburn Street	Lot 1, DP 774822	Local	1085	Technical School EC Manfred 1889 Date is on building (side) ^{front}
Goulburn	1. Belmore Park (1867), 2. Monuments, Rotunda, 3. Vegetation	173 Auburn Street → Manfred	Lot 701, DP 96772	Local*	1086	3. Rotunda EC Manfred
Goulburn	Building, Two Storey (c 1887) <i>Regent Shopping Block</i>	174 Auburn Street	Lot 1, DP 82984	Local	1087	Manfred Collection fire damage 1932
Goulburn	'Department Store' (1890) 'Building' <i>Sumner & Jones C Rogers & Don</i>	180 Auburn Street EC Manfred	Lot 1, DP 66301 and Lot 1, DP 62099	Local	1088	Manfred Collections
Goulburn	* AMP Society Building <i>1928</i>	191 Auburn Street	Lot 1, DP 77371	Local*	1089	
Goulburn	<i>Former Sohn Bond Store (1891)</i> Building, Commercial	194 Auburn Street	Lot 1, DP 34651	Local	1090	Manfred Collection
Goulburn	Building, Commercial	196a Auburn Street	Lot 1, DP 912700	Local	1091	
Goulburn	'Hollis' Building, 1882 <i>W Fox & Co Salisbury House</i>	198 Auburn Street	Lot 1, DP 198143	Local	1092	omitted: TN Parrott 'Grand Goulliver' p147
Goulburn	Building, Commercial	202 Auburn Street	Lot 1, DP 1058169	Local	1093	
Goulburn	Building, Commercial	206 Auburn Street	Lot 3, DP 1101287	Local	1094	
Goulburn	Building, Commercial	210 Auburn Street	Lot 1, DP 1043585	Local	1095	

Suburb	Item Name	Address	Property Description	Significance	Item No	Source References
Goulburn	* 'Goulburn Post Building', Art Deco <i>LP Burns Arch.</i>	199 Auburn Street	Lots 3 and 4, DP 995381	Local	1096	<i>GP 27/10/2020 Louise Theamer c 1935</i>
Goulburn	Building, Two Storey (c 1910)	203 Auburn Street	Lot 1, DP 1244404	Local	1097	
Goulburn	<i>arch</i> Building, Two Storey, CML Building (1933) <i>Hennessy, Hennessy v/o</i>	207 Auburn Street	Lot 1, DP 716965	State and Local	1098	<i>Colonial Mutual Life Building. Wikipedia</i>
Goulburn	Building, Two Storey (c 1900)	212 Auburn Street	Lot 1, DP 731662	Local	1099	
Goulburn	'Building'	228 Auburn Street	Lot 1, DP 737801	Local	1100	
Goulburn	'Building' <i>Schliessman 1887</i>	230 Auburn Street	Lot 1, DP 1042590	Local	1101	<i>Manfred Collection</i>
Goulburn	'Building' <i>Waddell 1886</i>	232 Auburn Street	Lot 1, DP 783674	Local	1102	<i>Manfred Collection</i>
Goulburn	Building, Single Storey (c 1930)	251 Auburn Street	Lot 5, DP 3801	Local	1103	
Goulburn	<i>former</i> Bank, Two Storey <i>Russel Banks 1937</i>	253-255 Auburn Street	Lot 1, DP 86199	Local	1104	<i>GEPP 22 Feb 1937 p1</i>
Goulburn	'Building', Two Storey	257 Auburn Street	Lot 2, DP 633790	Local	1105	
Goulburn	Building, Two Storey, Bank of Australasia (former, c 1910) <i>1906</i>	256 Auburn Street	Lot 2, DP 924793	Local*	1106	<i>Goulburn Herald 15 Aug 1906 p3</i> <i>20th Century Heritage Soc NSW</i>

arch Waddell & Denning

Suburb	Item Name	Address	Property Description	Significance	Item No	Source References
Goulburn	'Building'	276 Auburn Street	Lot J, DP 162786	Local	I107	
Goulburn	'Building' C1930	278 Auburn Street	Lot I, DP 162786	Local	I109	Manfred & Don reconstructed facade
Goulburn	'Building'	280 Auburn Street	Lot H, DP 162786	Local	I110	
Goulburn	'Building'	282 Auburn Street	Lot 2, DP 222916	Local	I111	
Goulburn	'Building'	284 Auburn Street	Lot 1, DP 222916	Local	I112	
Goulburn	Building, Single Storey (c 1920)	277 Auburn Street	Lot A, DP 331882	Local	I113	
Goulburn	Building, Two Storey, "Empire Hotel" (c 1920) ?	286 Auburn Street	Lot 1, DP 85786	Local	I114	
Goulburn	'Two Storey Building'	312 Auburn Street	Lot 5, DP 234810	Local	I115	
Goulburn <i>EC Manfred</i>	'Two Storey Building'	314 Auburn Street	Lot 2, DP 2144254	Local	I116	Manfred ?
Goulburn <i>EC Manfred</i>	'Two Storey Building'	316 Auburn Street	Lot E1, DP 163781	Local	I117	Bankers Manfred Collection
Goulburn <i>EC Manfred</i>	'Two Storey Building'	318 Auburn Street	Lot D, DP 39211	Local	I118	
Goulburn <i>EC Manfred</i>	'Two Storey Building'	320 Auburn Street	Lot C, DP 39211	Local	I119	

Suburb	Item Name	Address	Property Description	Significance	Item No	Source References
			Longitude: 150.087.908 Latitude: - 34.670.465, and Longitude: 150.091.492 Latitude: - 34.668.991, and Longitude: 150.088.198 Latitude: - 34.668.991			
Marulan	Wandi, "Robert Plumb's Inn" <i>C 1843</i>	16501 Hume Highway	Lot 5, DP 657521	Local	1557	<i>Wandi Wikipedia</i>
Marulan	St Patrick's Catholic Cemetery	Hume Highway	Lots 1, 2 and 3, Sec 9, DP 758653	Local*	1558	
Marulan	"Glenrock" Homestead, Outbuildings <i>C 1840</i> <i>built for George Barber</i>	248 Highland Way	Lot 204, DP 870194	Local	1559	<i>Some Southern Homes of NSW by Nesta Griffiths</i>

Suburb	Item Name	Address	Property Description	Significance	Item No	Source References
Marulan	Marulan Railway Station, Yard (c 1867)	Marulan Railway Station	Railway land; Lot 3772, DP 1213269	State and Local	1560	
Marulan	All Saints Church of England, Rectory <i>EC Manfred</i>	42 George Street	Lot 2, DP 855067	Local	1561	<i>Manfred Collection</i>
Marulan	All Saints Church of England	44 George Street	Lot 1, DP 855067	Local	1562	
Marulan	"Terminus Hotel" <i>c 1865</i>	54 George Street	Lot 2, Sec 1, DP 3012; Lot 8, DP 111640	Local	1563	<i>a self guided tour of Youlton's Watering Holes Gilbert & Wilson p24</i>
Marulan	Baldock's General Store and Shed (c 1870)	57-59 George Street	Lot 1, DP 1053356	Local	1564	
Marulan	Marulan Public School	61 George Street	Lot 2, DP 1053356 and Lot 9, Sec 3, DP 47	Local	1565	
Marulan	Postmaster's Residence	66 George Street	Lot 1, DP 1214252	Local	1566	
Marulan	Post Office (c 1884)	68 George Street	Lot 3, DP 1054985	Local	1567	
Marulan	"Royal Hotel" (c 1878)	65-67 George Street	Lot 7, Sec 3, DP 47	Local	1568	

Suburb	Item Name	Address	Property Description	Significance	Item No	Source References
Marulan	Aunty Mary's shop, Victorian (c 1880)	69-73 George Street	Lot 1, DP 1251567	Local	1569	
Marulan	Shop, Victorian (c 1880), Residence (c 1936)	75 George Street	Lot 2, DP 1323139	Local	1570	
Marulan	Shop Group, "Wattle Glen", Georgian (c 1889),	81 George Street	Lot 0, DP 47	Local	1571	
Marulan	'Coronation Stores' (c 1902)	83 George Street	Lot 1, Sec 1, DP 47	Local	1572	
Marulan	"Morgan's General Store"	85 George Street	Lot 2, Sec 1, DP 47	Local	1573	
Marulan	Dwelling, "The Boarding House", Victorian	87 George Street	Lot 31, DP 556854	Local	1574	
Marulan	Dwelling, "Cora-Lyn"	91 George Street	Lot 5, Sec 1, DP 47	Local	1575	
Marulan	St Stephen's Uniting Church (c 1873)	93 George Street	Lot 6, Sec 1, DP 47	Local	1576	
Marulan	Dwelling, "Waverley" (c 1926)	97-103 George Street	Lot 8, Sec 1, DP 47	Local	1577	

Suburb	Item Name	Address	Property Description	Significance	Item No	Source References
Middle Arm	"Norwood" Homestead, Outbuildings 1837	105 Norwood Road, off Middle Arm Road	Part Lot 2, DP 210912	Local*	1578	Australian Towns & Country Journal Wed 25 Oct 1905 P35
Mummel	Mummel Catholic Cemetery	Range Road; Longitude: 149.549.866 Latitude: -34.667.903	Lot 2, DP 89511	Local	1579	
Parkesbourne	Unity Church, Cemetery 1886 <i>Primitive Methodist Church</i>	Breadalbane Road; Longitude: 149.522.433 Latitude: -34.758.977	Lot 1, DP 905728	Local	1580	Cemetery of Uniting Church Parkesbourne, internet
Parkesbourne	"Kippilaw" Homestead c 1831 *	959 Gurrundah Road	Lot 2, DP 788825	Local*	1581	Instagram Chesholm Family Home
Parkesbourne	Merilla Uniting Church and Cemetery 1859	1095 Gurrundah Road	Lot 1, DP 194064	Local*	1582	The Cemetery at Merilla gundaroo, info
Run-O-Waters	"Cole Park" Homestead c 1860	115 Gurrundah Road	Lot 1, DP 790767	Local	1583	George Cole - Story of George Cole & Cole Park Tom Bryant
Run-O-Waters	"Oliver Goldsmith Inn" 1865	18957 Hume Highway	Part Lot 2, DP 1065713	Local	1584	Rural Inns of the Goulburn District 1830-1900 Gilbert & Wilson
Tallong	Badgery's Lookout View	Badgery's Lookout Road	Lot 7001, DP 1032255	Local*	1585	

* coachhouse 1859 architect H H Voss

Throuer, L M H Thesis

Suburb	Item Name	Address	Property Description	Significance	Item No	Source References
Tallong	The Dungeons— Tallawa Waterfall	Badgerys Lookout Road	Reserve, Lot 22, DP 247519	Local	1586	
Tallong	Dwelling, Federation	70 Bumballa Road	Lot 1, DP 342719	Local	1587	
Tallong	Tallong Public School (Original)	80 Bumballa Street	Lot 1, DP 945438	Local	1588	
Tallong	Caoura Barn <i>date?</i>	1187 Caoura Road	lot 607, DP 1047943	Local	1589	
Tallong	War Memorial Hall	10 Memorial Drive	Lot 1, DP 961407	Local	1590	
Tallong	Tallong Railway Station, Yard, Water Supply	Railway Parade	Lot 3773, DP 1213546; Lot 162, DP 1186215; Longitude: 150.086.611 Latitude: -34.71848	State and Local	1591	
Tarago	Tarago Railway Station	Bungendore Road	Lot 22, DP 1202608; Longitude: 149.651.422 Latitude: - 35.070095	State and Local*	1592	

Suburb	Item Name	Address	Property Description	Significance	Item No	Source References
Tarago <i>EC Manfred</i>	"The Loaded Dog Hotel", Outbuildings <i>Tarago Hotel</i>	1 Wallace Street	Lot 1, DP 69163	Local	1593	<i>Manfred Collection</i>
Tarlo	"Edinburgh" (former Inn) <i>Castle 1861</i>	737 Tarauga Road	Lot 35, DP 750037	Local	1594	<i>Rural Inns of the Goulburn District 1830-1900 pg 9 Gilbert & Wilson</i>
Tirranville	"Burrungurroolong" Homestead, Gardens, Stables <i>1882</i>	5207 Braidwood Road	Lots 2 and 3, DP 1150904	Local*	1595	<i>Some Southern Homes of NSW Nesta Griffiths p54</i>
Tirranville	"Tirrana" Homestead, Gardens, Gibson Family Cemetery, Veterans Allotments <i>c 1829</i>	4971- 5071 Braidwood Road	Lots 11 and 12, DP 1155686; Lot 19, DP 750015; Lot 3191, DP 1155815 and Lot 36, DP 750015	Local*	1596	<i>Sydney Mail Wed 24 Mar 1926 p14 Old Tirrana, a link with the 'early days'.</i>
Tirranville	Tirrana Public School, Church <i>1869</i>	4986 Braidwood Road	Lots 342 and 343, DP 750015	Local	1597	<i>Tirrana Public School website</i>
Tirranville <i>A Andrew's</i>	Tirrana Church and Cemetery <i>1860</i>	5026 Braidwood Road	Lot 3111, DP 1175081; Lot 2, DP 1172745	Local	1598	<i>Goulburn Post Sept 5 2010 'Chapel Needs a Miracle'</i>

Suburb	Item Name	Address	Property Description	Significance	Item No	Source References
Tirranville	"Springfield" Homestead, Outbuildings, Gardens	4033 Braidwood Road	Lots 1 and 2, DP 1120318 and Lot 1, DP 1031098	Local*	1599	
Tirranville	"Pelican" Homestead, Shearing Shed 1860	4840 Braidwood Road	Lot 1, DP 807719 and Lot 1, DP 1140024	Local	1600	Rural Inns of the Goulburn District 1830-1900 p13 W Gilbert & L Nelson
Towrang	Veterans Allotments	67 Gorman Road	Lot 102, DP 791867	Local	1601	
Towrang	Towrang Bridge, Culverts 1839 Lennox (attributed)	17309 Hume Highway	Lot 4, DP 883163; Lots 7306, 7307 and 7308, DP 1153428	Local*	1602	Nyatt's History of Goulburn p 64
Towrang	Towrang Convict Stockade, Magazine 1838-1843	Hume Highway	Lot 7003, DP 1125275; Lot 1, DP 1089760; Lot 2, DP 1089760; Lot 7002, DP 1125275; Lot 7306, DP 1153428; Lot 7307, DP 1153428; Lot 7308, DP 1153428; Lot 1,	State and Local*	1603	Towrang Convict Stockade - Wikipedia

* Goulburn

Suburb	Item Name	Address	Property Description	Significance	Item No	Source References
			DP 1169829; Lot 1, DP 1170380; Lot 19, DP 837216; Lot 4, DP 883163; Lot 5, DP 883163; Lot 6, DP 883163 and Lot 2, DP 1169829			
Towrang	Towrang Stockade Graves <i>1838 - 1841</i>	Hume Highway	Cemetery Reserve, Lot 7002, DP 1125275 and Lot 2, DP 1089760	State and Local*	1604	<i>Towrang Stockade cem au</i>
Towrang	Veterans Allotments	93 Murrays Flat Road	Lot 3, DP 198294	Local	1605	
Towrang	"Danganelly" Farmhouse <i>1855</i>	Towrang Road	Lot 1, DP 1089760	State and Local*	1606	<i>Goulburn Post 16 Oct 2018 - David Cole</i>
Towrang	St Johns Anglican Church	Towrang Road	Lot 2, DP 931549	Local	1607	
Towrang	Cookbundoon (former Inn) <i>1882</i> <i>Mannafield 1881</i>	531 Towrang Road	Lot 4, DP 583339	Local	1608	<i>Rural Inns of the Goulburn District 1870-1960 Gilbert & Wilson PS</i>
Wollogorang	Stillwater Church, Ruins	77 Stillwater Road	Lot 1, DP 780588	Local	1609	
Wollogorang	"Wollogorang" Homestead, Gardens, Stables <i>c1840</i>	164 Wollogorang Road	Lot 1, DP 541594	Local*	1610	

SCANNED

Suburb	Item Name	Address	Property Description	Significance	Item No	Source References
Yarra	"Malton" Homestead, Outbuildings	204 Coles Lane	Lot 347, DP 750015	Local	1611	
Yarra	Yarra Anglican Church Ruins, Cemetery <i>St Mary's</i>	Hume Highway	Lots 11 and 12, DP 562178	Local*	1612	<i>eastcoastindex.com</i>
<i>C1878</i> Demolished Items						
Goulburn	Lansdowne Bridge	Bungonia Road	Mulwaree River	Local*	1108	
Goulburn	Dwelling, Georgian. "Cropper House"	209 Cowper Street	Lot 1, DP 1101308	Local	1151	
Goulburn	Dwelling	37 Grafton Street	Lot 81, DP 998714	Local	1191	
Tarlo <i>7</i> <i>6</i>	Cunningham Private Cemetery Woodlands	Taralga Road	Lot 1, DP 920059	Local	1337	

still standing please check.

Tarlo Cemetery which was further north towards Taralga has been demolished.

25 MAY 2021
Goulburn Mulwaree Council

10. WaterNSW

From: Stuart Little <Stuart.Little@waternsw.com.au>
Sent: Thursday, 15 July 2021 12:19 PM
To: Kate Wooll
Cc: Alison Kniha
Subject: Planning Proposal for Housekeeping Review of Heritage Items in Schedule 5

Hi Kate,

Nick Thistelton forwarded us a copy of the 'Planning Proposal for Housekeeping Review of Heritage Items in Schedule 5' on 6 July. We only became aware of the Proposal at our teleconference meeting of 30 June, and are aware that the Proposal is fairly well advanced.

If it is not too late, for Proposed Item I554, regarding the listing of Glen-Dor - could this listing please be amended to remove the 'State' significance status, given it was removed from the State Heritage Register some time back.

If there is a later wider review, could you please explore whether Ooranook (Part Lot 62 DP 750041; NB the 'Part' is very important) can be considered for listing under Schedule 5 as a local heritage item (this was removed from the State Heritage register some time back but still has potential local significance).

As WaterNSW owns land in the Goulburn Mulwaree Local Government Area (LGA), could you please still refer Planning Proposals that relate to heritage or which may implicate our land ownership/management responsibilities, to us. Also, rereading the provisions of Direction 5.2, Planning Proposals really need to be referred to us for any Proposal within the Sydney Drinking Water Catchment, with the water quality protection considerations forming part of that referral. If timeframes are an issue for any particular Proposal, we can explore that on a case-by-case basis.

Thanks

Stuart

Stuart J Little

Strategic Land Use Planner

For noting: I am currently working remotely.

Please reach me via email



PO Box 398, Parramatta NSW 2124

Level 14, 169 Macquarie Street

Parramatta NSW 2150

M: 0436 948 347

Stuart.little@waternsw.com.au

www.waternsw.com.au

Submitter	Date received	Related Heritage Inventory number		Item name & Address on updated Schedule 5	Type of listing	Comment
		Old HI	New HI			
1. Anne Wiggan of Bungonia & District Historical Society	21/05/2021	I021	I022	Bungonia Public School, (former) 34 King Street	Local	The address should be 32-34 King Street Amendment made to address on updated Schedule
		I022	I024	Bungonia Rifle Range 62 Inverary Street	Local	The address should be 62 Inverary Road Amendment made to address on updated Schedule
		I023	I025	Christ Church, Anglican 45 King Street	State & Local	The Parsonage (also known as The Rectory & Currawarna) should be added to description as the curtilage is linked by purpose and importance. The listing has tight links to early convict period. Links with Revs Hassell, Marsden and other pioneers Styles, Reid, Futter & Balcombe. The Parsonage is individually listed under Item number I027 and whilst the items maybe linked by purpose and importance they are divided by a physical distance of over 400m. Item will remain individually listed. The connection between these properties is most suitably explained through a Statement of Significance.
		I024	I026	"Victoria Inn", Ruins 33-43 King Street	Local	Lots 11 & 12 should also be added in addition to Lots 13 & 14 already identified. These include 1840's house and first site for Bungonia Progress Association before the hall was built in 1907. Amendment made to include the additional lot numbers into the revised schedule with a subsequent mapping amendment.

Submitter	Date received	Related Heritage Inventory number		Item name & Address on updated Schedule 5	Type of listing	Comment
		Old HI	New HI			
		1025	1027	The Parsonage 2222 Mountain Ash Road	Local	<p>Parsonage should be linked permanently to the Christ Church (1025) curtilage as it is the residence for the appointed minister and pre-existed the construction of the permanent Anglican Church and was integral to the social, cultural and spiritual development of this district of the colony.</p> <p>1840 Pine Tree. Originally vested in the Crown as a mast for sailing ships which is still on site. Where is this icon listed?</p> <p>Christ Church is individually listed under Item number 1025 and whilst the items may be linked by purpose and importance they are divided by a physical distance of over 400m. The Item will remain individually listed. The connection between these properties is most suitably explained through a Statement of Significance. The additional detail relating to Pine Tree is also more appropriately identified through Statements of Significance than the Schedule 5 listing.</p>
		1028	1030	Caarne Historic Site 633 The Lookdown Road	Local*	<p>Query whether this building has been removed and no longer exists?</p> <p>The significance of this heritage item lies in its archaeological potential leaving little visible remains of the historic farm complex.</p>
2. Claire & Steve Ayling	5/05/2021	1297	1503	"Mandelson's Hotel" Georgian (c.1845)	Local*	Separation of items into individual listings is supported as it enables focus to be placed on separate properties and

Submitter	Date received	Related Heritage Inventory number		Item name & Address on updated Schedule 5	Type of listing	Comment
		Old HI	New HI			
of Mandelsons						<p>hopefully encourage owners to take responsibility for the heritage preservation of their property.</p> <p>Recommends-</p> <ul style="list-style-type: none"> • Council & owner responsibilities RE: heritage should be identified in the LEP • A Precinct be declared for heritage buildings spanning from Mandelson’s to the Southern Railway Hotel • Precincts should be highlighted in Council & Visitor Information documents • Mandelson’s should be identified as both local and State heritage significance • Mandelson’s listing should be expanded to include public right of way laneway and rear stone wall of former stables within the listing. <p>Mandelson’s is already identified within the City Centre Conservation Precinct and specifically within the Railway Townscape Area. This proposal is not seeking to amend any conservation precincts.</p> <p>Schedule 5 is a list identifying heritage items, their location and general description. Schedule 5 is not intended to go into any great detail as to why an item is listed, this is accomplished through Statements of Significance.</p>

Submitter	Date received	Related Heritage Inventory number		Item name & Address on updated Schedule 5	Type of listing	Comment
		Old HI	New HI			
						<p>The significance of the original rear stone wall of the stables that were once part of Mandelson’s has previously been identified by heritage advisors and will be included within the mapping and property description. The public right of way laneway is already included within mapped area for the listing.</p> <p>The category of listing is not a matter for this planning proposal. Advice provided to responder on the process for seeking State listing through Heritage NSW.</p> <p>The LEP & DCP contain extensive requirements for alterations and additions, adaptation of heritage items, change of use, subdivision, development in the vicinity of a heritage item and signage and advertising. These controls provide detailed controls to guide property owners on their respective requirements relating to change and development of heritage items.</p>
3. Gary Luke Trustee of the Historic Jewish Cemetery at Goulburn	10/05/2021 & 29/06/2021	I233	I440	Jewish Cemetery, Foundations of Caretaker’s Cottage, Chapel, Filled well. 118 Common Street	Local	<p>The Cemetery has been listed as a State Heritage Item as per Heritage NSW resolution on 4th May 2021.</p> <p>The Heritage items designation will now include State listing within the updated Schedule. The address will also be amended to 118 Long Street to reflect the listing.</p>
4. David Llewellyn	25/05/2021	I010	I009	Dwelling “Wyandra” 54 Brisbane Grove Road	Local	<p>Agree with the separation of the item from Brigadoon at 56 Brisbane Grove Road.</p>

Submitter	Date received	Related Heritage Inventory number		Item name & Address on updated Schedule 5	Type of listing	Comment
		Old HI	New HI			
						<p>Property should be titled “Wyadra” and not “Wyandra” Suggest ‘all outbuildings’ should be included within description.</p> <p>Dwelling name will be amended to “Wyadra” and include ‘outbuildings’ within the title description.</p>
5. Glynn & Paul Kane 1 Shepherds Court	24/05/2021	I277	I500	1 Shepherd Court	Local	<p>The listing address should be 1a Shepherd Court (Hillside) as 1 Shepherd Court is a newly constructed building subdivided from the lot of 1a Shepherd Court (lot 1 DP 1242799). This new property has no heritage significance. Therefore the lot description should also remove lot 2.</p> <p>The subdivision of the heritage item (now 1a Shepherds Court) from the newly constructed building is recognised. The address of the heritage item will be revised to 1a Shepherds Court in the revised schedule with consequential amendments to the mapping.</p>
6. Paul Scott-Williams of Hume Conservator	27/04/2021	I088	I176	Goulburn Technical College (1901) 160 Bourke Street	Local	<p>Item name changed in 2005 and is now known by ‘Hume Conservatorium’</p> <p>Whilst the current name is ‘Hume Conservatorium’ this provides little indication of the property’s historical context. Both names have been included within the revised schedule.</p>
7. Bronwyn Guy of	14/05/2021	I175	I335	Methodist Church 43-47 Goldsmith Street	Local	<p>All buildings on the lot should be included- Goulburn Uniting Church (previously Methodist Church), Methodist</p>

Submitter	Date received	Related Heritage Inventory number		Item name & Address on updated Schedule 5	Type of listing	Comment
		Old HI	New HI			
Goulburn Combined Church Council						<p>Minister's residence (built in 1938 and replaced 1856 dwelling)- now leased as commercial office and the Wesley Centre Hall Complex. Address which includes all of the above is 43-51 Goldsmith Street.</p> <p>Amendment made to address on updated Schedule. Not all buildings on the lot are of historical significance and the primary item of heritage significance is the Uniting Church. In addition the Schedule 5 update is not seeking to include additional items. As such only the church will be listed in relation to this item. The current title of the church as "Uniting Church" will be added to the title description of the revised schedule alongside the former Methodist Church.</p>
8. Crown Lands	31/05/2021	N/a				<p>The Department of Planning, Industry & Environment-Crown Lands has reviewed the proposed changes to Schedule 5- Housekeeping Amendments to Local and State Heritage Listed Items and has no comments.</p> <p>Noted</p>
9. Goulburn Heritage Group	21/05/2021	General Comment				<p>A number of suggested changes have been presented in addition to errors and omissions lodged to Council in 2017. In addition a list of buildings have been included for potential inclusion on the updated schedule. Council is also urged to consider the inclusion of streetscapes.</p>

Submitter	Date received	Related Heritage Inventory number		Item name & Address on updated Schedule 5	Type of listing	Comment
		Old HI	New HI			
						<p>The Goulburn Heritage Group also advised they cannot accept the exhibited Schedule 5 as a reliable record of built heritage in Goulburn. A comprehensive review of heritage buildings in Goulburn is requested. Members of the group also expected to discuss concerns with the review panel during exhibition but that this had not happened and the group wished to meet Council staff in relation to Schedule 5's accuracy.</p> <p>This proposal is only seeking to update existing listings and does not review potential additional heritage listings or identify streetscapes. A Council officer has met members of the group twice over the course of the exhibition. These meetings alongside the efforts of the heritage group have led to a series of proposed changes submitted with their response which are addressed through the proposal and post exhibition report.</p>
		I036	I042	Rectory (c.1900) 128 Addison Street	Local	These items should be separately listed.
		I036	I043	Church (1884) 130 Addison Street	Local	These items have already been separated into individual items.
		N/a	N/a	6 Argyle Street	N/a	<p>This Manfred building should be added to the Schedule.</p> <p>This planning proposal does not involve the assessment and inclusion of new heritage items but these will be considered through a separate review process.</p>

Submitter	Date received	Related Heritage Inventory number		Item name & Address on updated Schedule 5	Type of listing	Comment
		Old HI	New HI			
		N/a	N/a	Residences on Beppo Street		<p>All residences on Beppo Street except No.15 should be added to the Schedule.</p> <p>This planning proposal does not involve the assessment and inclusion of new heritage items but these will be considered through a separate review process.</p>
		I125	I232	Dwelling, Georgian 82 Clifford Street	Local	<p>Numbers 80, 82a, 84 and 86 Clifford Street should be added to the Schedule.</p> <p>82a- Stables, Georgian were included within the Schedule's previous mapping extent but not individually identified. This heritage item has been separated into two listings in the revised Schedule. Other mentioned properties, 84 and 86, would constitute newly listed items which is not the objective of this planning proposal.</p>
		N/a	N/a	234 Cowper Street	N/a	<p>This property should be added to the Schedule.</p> <p>This planning proposal does not involve the assessment and inclusion of new heritage items but these will be considered through a separate review process.</p>
		N/a	N/a	Residences on Hurst Street	N/a	<p>All residences on Hurst Street except No.1 should be added to the Schedule.</p> <p>This planning proposal does not involve the assessment and inclusion of new heritage items but these will be considered through a separate review process.</p>

Submitter	Date received	Related Heritage Inventory number		Item name & Address on updated Schedule 5	Type of listing	Comment
		Old HI	New HI			
		I223	I429	Dwelling, Queen Anne (c.1910-12) 113 Kinghorne Street	Local	<p>The description does not fit property 113 and should be 133 Kinghorne street instead. Property name is also identified as “Carinya”</p> <p>The Schedule will be amended to remove 113 Kinghorne Street as this is not a locally of state listed property. 133 Kinghorne Street will be evaluated for its listing potential through a separate review process.</p>
		I279	I503- I514	‘Coolavin Hotel’ (former Railway Hotel) (c.1850)	Local	<p>186 Sloane Street (the hotel) should be added into schedule.</p> <p>186 Sloane Street is mapped as 188 Sloane Street and has always been included within the I279 listing but grouped with a number of other buildings. Listing I279 has now been separated into individual listings where the Coolavin Hotel has a dedicated listing and description under I514-188 Sloane Street.</p>
		I010	I009	Dwelling, “Wyandra” 54 Brisbane Grove Road	Local	<p>Item name should be changed to Dwelling, “Wyadra” E. C Manfred (1891)</p> <p>Dwelling name will be amended to “Wyadra” in the revised schedule. Building architects are not a consistent feature on the current Schedule. The name of architects is relevant information for the understanding of heritage and should be identified through Statements of Significance but will not be included into the revised Schedule to ensure consistency.</p>

Submitter	Date received	Related Heritage Inventory number		Item name & Address on updated Schedule 5	Type of listing	Comment
		Old HI	New HI			
		I010	I010	Dwelling, "Brigadoon" 56 Brisbane Grove Road	Local	Item name should be changed to Dwelling, "Brigadoon" E. C Manfred (1891) Building architects are not a consistent feature on the current Schedule. The name of architects is relevant information for the understanding of heritage and should be identified through Statements of Significance but will not be included into the revised Schedule to ensure consistency. The building date will be added to the revised Schedule.
		I015	I015	Homestead "Yattalunga" (1860) 83 Johnson's Lane	Local	Item name should be changed to Homestead, "Yattalunga" E. C Manfred (1891) Building architects are not a consistent feature on the current Schedule. The name of architects is relevant information for the understanding of heritage and should be identified through a Statement of Significance but will not be included into the revised Schedule to ensure consistency. The revised date of 1891 only relates to additions to the original 1860 property. This additional information should be included within a Statement of Significance and will not be included into the revised schedule.
		I017	I018	"Hope Inn" 1 Eliza Champion Street	Local	The date 1838 should be added to the item name. The building date will be added to the revised Schedule.

Submitter	Date received	Related Heritage Inventory number		Item name & Address on updated Schedule 5	Type of listing	Comment
		Old HI	New HI			
		I018	I019	Dwelling "Reevesdale" 346 Inverary Road	Local	The date 1829 should be added to the item name. The building date will be added to the revised Schedule.
		I019	I020	Dwelling "Inverary Park" 550 Inverary Road	Local	The date 1824 should be added to the item name. The building date will be added to the revised Schedule.
		I021	I023	Bungonia Public School, (former) 34 King Street	Local	The date 1882 should be added to the item name. The building date will be added to the revised Schedule.
		I023	I025	Christ Church, Anglican 45 King Street	State and Local	Item name should be changed to Christ Church, Anglican (1877) William Kemp Building architects are not a consistent feature on the current Schedule. The name of architects is relevant information for the understanding of heritage and should be identified through a Statement of Significance but will not be included into the revised Schedule to ensure consistency. The building date will be added to the revised Schedule.
		I024	I026	"Victoria Inn" Ruins 33-43 King Street	Local	The date 1846 should be added to the item name. The building date will be added to the revised Schedule.
		I025	I027	The Parsonage 2222 Mountain Ash Road	Local	The date 1841 should be added to the item name. The building date will be added to the revised Schedule.

Submitter	Date received	Related Heritage Inventory number		Item name & Address on updated Schedule 5	Type of listing	Comment
		Old HI	New HI			
		I026	I028	War Memorial King Street	Local	The date 1941 should be added to the item name. The building date will be added to the revised Schedule.
		I030	I032	“Lumley Park” Homestead, Outbuildings, Curtilage 5223 Oallen Ford Road	Local*	The date c.1828 should be added to the item name. The building date will be added to the revised Schedule.
		I031	I033	Bungonia Cemetery 5512 Oallen Ford Road	Local*	The date 1829 should be added to the item name. The building date will be added to the revised Schedule.
		I033	I035	“Lockyersleigh” Homestead, Gardens 1114 Carrick Road	Local	The date 1828 should be added to the item name. The building date will be added to the revised Schedule.
		I036	I042	Rectory (c.1900) 128 Addison Street	Local	Item name should be changed to Rectory (c.1886), E.C Manfred Building architects are not a consistent feature on the current Schedule. The name of architects is relevant information for the understanding of heritage and should be identified through a Statement of Significance but will not be included into the revised Schedule to ensure consistency. The building date will be added to the revised Schedule.
		I036	I043	Church (1884) 130 Addison Street	Local	Item name should be changed to Church (1884), “Christchurch”

Submitter	Date received	Related Heritage Inventory number		Item name & Address on updated Schedule 5	Type of listing	Comment
		Old HI	New HI			
						The property name will be amended in the revised schedule to include 'Christ church'
		I038	I045	Dwelling, "Pineleigh" (1890) 216 Addison Street	Local	Comment intelligible
		I049	I049	Dwelling Terrace 34 Auburn Street	Local	Item name should be changed to Dwelling, Terrace, E.C Manfred Building architects are not a consistent feature on the current Schedule. The name of architects is relevant information for the understanding of heritage and should be identified through a Statement of Significance but will not be included into the revised Schedule to ensure consistency.
		I049	I050	Dwelling Terrace 36 Auburn Street	Local	Item name should be changed to Dwelling, Terrace, E.C Manfred Building architects are not a consistent feature on the current Schedule. The name of architects is relevant information for the understanding of heritage and should be identified through a Statement of Significance but will not be included into the revised Schedule to ensure consistency.
		I043	I052	"Tattersall's Hotel" 76 Auburn Street	Local	The date 1876 should be added to the item name. Further research has identified a building date of c.1840 which will be included in the revised schedule.

Submitter	Date received	Related Heritage Inventory number		Item name & Address on updated Schedule 5	Type of listing	Comment
		Old HI	New HI			
		I045	I058	Shop "Salutation" (former) 105 Auburn Street	Local	The name "Salutation" is questioned. No contrary information provided to amend the property name.
		I279	I514	"Coolavin Hotel" (former Railway Hotel) (c.1850) 188 Sloane Street	Local	Item name should be changed to "Southern Railway Hotel" (c.1850) The current name of the item will be included in the revised schedule.
		I280	I515	Terrace, Three Storey, "Alpine Heritage Hotel" 246 Sloane Street	State and Local	Additional details included- former Rogers Terrace c.1882, former Coffee Palace The additional detail of 'former Rogers Terrace' has not been corroborated as a former name for the item and will not be included in the revised schedule. The former Coffee Palace detail will be included in the revised schedule. The suggested date of c.1882 also differs from the established date of c.1880.
		I281	I516	Courthouse, Police Station (former), Setting, Fence 260 Sloane Street	Local*	Item name should be changed to Courthouse (1849), Police Station (former) (1888), Setting, Fence The building dates will be added to the revised Schedule.
		I282	I517	Goulburn Police Station (formerly Goulburn Hospital), Two Storey House 276 Sloane Street	Local	Additional details include adding 'site of Council Hospital' and date C.1912

Submitter	Date received	Related Heritage Inventory number		Item name & Address on updated Schedule 5	Type of listing	Comment
		Old HI	New HI			
						The title description already includes reference to the former hospital. The proposed date likely corresponds to the construction of the police station rather than the original construction as a hospital. No change to be made to revised schedule.
		I284	I519	Old Connolly's Mill, Swimming Baths (former) 285 Sloane Street	State and Local	Item name should be changed to Swimming Baths (former), Old Connolly's Mill, E.C Manfred (1892) Further research has identified that the title would be more accurate if the word 'old' was removed from Old Connolly's Mill. The Mill was opened in 1908 and this date will be added after Connolly's Mill in the revised schedule. The date for the swimming baths will be included within the revised schedule. Building architects are not a consistent feature on the current Schedule. The name of architects is relevant information for the understanding of heritage and should be identified through a Statement of Significance but will not be included into the revised Schedule to ensure consistency.
		I288	I529	Dwelling (former "St Clair") used as Museum (c.1845) 318-320 Sloane Street	State and Local	Item name should be changed to Dwelling (former "St Clair") used as St Clair Villa Museum (c.1845) Proposed amendment is not considered to add anything additional to the item description. No change to be made to the revised schedule.

Submitter	Date received	Related Heritage Inventory number		Item name & Address on updated Schedule 5	Type of listing	Comment
		Old HI	New HI			
		I289	I531	Commercial Building Flats above 324 Sloane Street	Local	The date 1870 should be added to the item name. The building date will be added to the revised Schedule.
		I290	I532	Dwelling, Railway Gatehouse, Victorian and Gothic (1867) 14 Day Street	Local	Address queried. Address has been reviewed in light of this comment and 14 Day Street is the correct address for the item.
		I292	I534	Kenmore Psychiatric Hospital Complex 191 Taralga Road	State and Local	Item name should be changed to Kenmore Psychiatric Hospital Complex (1895), W.L Vernon Building architects are not a consistent feature on the current Schedule. The name of architects is relevant information for the understanding of heritage and should be identified through a Statement of Significance but will not be included into the revised Schedule to ensure consistency. The building date will be added to the revised Schedule.
		I293	I535	Kenmore Girls Orphanage, "Josephs Gate" (former, 1906) 2 Carmella Drive	Local	Item name should be changed to Kenmore girls Orphanage at St Joseph's Orphanage (former, 1906), E.C Manfred Further research has not revealed where the title Kenmore Girls Orphanage originated. The following title is considered the most accurate 'St Joseph's Orphanage-Girls Orphanage (former) 1906' which will be reflected in the updated schedule.

Submitter	Date received	Related Heritage Inventory number		Item name & Address on updated Schedule 5	Type of listing	Comment
		Old HI	New HI			
						Building architects are not a consistent feature on the current Schedule. The name of architects is relevant information for the understanding of heritage and should be identified through a Statement of Significance but will not be included into the revised Schedule to ensure consistency.
		I269	I538	Roman Catholic Bishop’s Residence, Presbytery, Front Fence (1909) 42 Verner Street	State and Local	Include additions by E.C Manfred Additional information on a buildings historical change and development is relevant information for the understanding of heritage and should be identified through a Statement of Significance but will not be included into the revised Schedule to ensure consistency and avoid confusion.
		I298	I541	Nursing Home, Two Storey, Victorian 70 Verner Street	Local	Item name should be changed to “Mirambeena” Nursing Home, Two Storey, Victorian (1883) E.C Manfred The proposed item name is considered modern and has little relationship with the historic context of the item. Building architects are not a consistent feature on the current Schedule. The name of architects is relevant information for the understanding of heritage and should be identified through a Statement of Significance but will not be included into the revised Schedule to ensure consistency. The building date will be added to the revised Schedule.

Submitter	Date received	Related Heritage Inventory number		Item name & Address on updated Schedule 5	Type of listing	Comment
		Old HI	New HI			
		I299	I542	Dwelling, "Tarcoola" 85 Verner Street	Local	Item name should be changed to Dwelling, "Tarcoola", 1893, E.C Manfred Building architects are not a consistent feature on the current Schedule. The name of architects is relevant information for the understanding of heritage and should be identified through a Statement of Significance but will not be included into the revised Schedule to ensure consistency. The building date will be added to the revised Schedule.
		I301	I544	Goulburn TAFE, Two Storey Dwelling 2 view Street	Local	Item name should be changed to Goulburn TAFE (formerly Presbyterian Ladies College) , Two Storey Dwelling (1872) A. Stombuco Building architects are not a consistent feature on the current Schedule. The name of architects is relevant information for the understanding of heritage and should be identified through a Statement of Significance but will not be included into the revised Schedule to ensure consistency. The building date and updated description will be added to the revised Schedule.
		I306	I549	"Kingsdale Hotel" (former) 19 Marble Hill	Local	Item name should be changed to "Kingsdale Hotel" (former), 1882, E.C Manfred Building architects are not a consistent feature on the current Schedule. The name of architects is relevant information for the understanding of heritage and should

Submitter	Date received	Related Heritage Inventory number		Item name & Address on updated Schedule 5	Type of listing	Comment
		Old HI	New HI			
						be identified through a Statement of Significance but will not be included into the revised Schedule to ensure consistency. The building date will be added to the revised Schedule.
		I240	I452	Dwellings, Single Storey, Attached (former) 56 May Street	Local	Note made that properties were former semi-detached dwellings. Description already includes former attached- no need to amend description.
		I241	I453	Brickworks Site (former) 100 May Street	Local	Reference made to 'Melbourne Brickworks' now Goulburn Wetlands The updated description will be amended in the revised schedule.
		I243	I455	Barn (1870) 99-241 Mazamet Road	Local	Item name should be changed to Barn (1870) part of former Wynella Estate. The updated description will be amended in the revised schedule.
		I244	I456	St Patrick's Cemetery, Chapel 63 Middle Arm Road	Local*	Comment made that chapel erected in Marulan in 1859 and reconstructed at the cemetery in Goulburn in 1938. Additional information on a buildings historical change and development is relevant information for the understanding of heritage and should be identified through a Statement of Significance but will not be

Submitter	Date received	Related Heritage Inventory number		Item name & Address on updated Schedule 5	Type of listing	Comment
		Old HI	New HI			
						included into the revised Schedule to ensure consistency and avoid confusion.
		I245	I457	Goulburn Courthouse 4 Montague Street	State and Local*	Item name should be changed to Goulburn Courthouse (1885-1887), J. J Barnet Building architects are not a consistent feature on the current Schedule. The name of architects is relevant information for the understanding of heritage and should be identified through a Statement of Significance but will not be included into the revised Schedule to ensure consistency. The building date will be added to the revised Schedule.
		I247	I460	Fire Station (former converted) Two Storey 11 Montague Street	Local	Item name should be changed to Fire Station (former converted) Two Storey (1890) E.C Manfred Building architects are not a consistent feature on the current Schedule. The name of architects is relevant information for the understanding of heritage and should be identified through a Statement of Significance but will not be included into the revised Schedule to ensure consistency. The building date will be added to the revised Schedule.
		I248	I462	"Elmslea Chambers" Art Deco (1933-36) 17 Montague Street	Local	Item name should be changed to "Elmslea Chambers", Art Deco (1936) L.P Burns

Submitter	Date received	Related Heritage Inventory number		Item name & Address on updated Schedule 5	Type of listing	Comment
		Old HI	New HI			
						Further research has identified the building date of 1933 which will be reflected in the revised schedule. Building architects are not a consistent feature on the current Schedule. The name of architects is relevant information for the understanding of heritage and should be identified through a Statement of Significance but will not be included into the revised Schedule to ensure consistency.
		I249	I463	Offices, "Halsbury House" (1938) 18 Montague Street	Local	Comment made "1938 conversion to offices" and Manfred and Son Building architects are not a consistent feature on the current Schedule. The name of architects is relevant information for the understanding of heritage and should be identified through a Statement of Significance but will not be included into the revised Schedule to ensure consistency. Additional detail around conversion is more appropriate to a Statement of Significance.
		I250	I464	Office, Two Storey, Federation (c.1910) 35 Montague Street	Local	Item name should be changed to Office, Two Storey, Federation (c.1910), E.C Manfred Building architects are not a consistent feature on the current Schedule. The name of architects is relevant information for the understanding of heritage and should be identified through a Statement of Significance but will not be included into the revised Schedule to ensure consistency.

Submitter	Date received	Related Heritage Inventory number		Item name & Address on updated Schedule 5	Type of listing	Comment
		Old HI	New HI			
		I251	I465	Flat building, "Montague Court" 38 Montague Street	Local	Item name should be changed to Flat building, "Montague Court" (c.1933), Manfred & Son Building architects are not a consistent feature on the current Schedule. The name of architects is relevant information for the understanding of heritage and should be identified through a Statement of Significance but will not be included into the revised Schedule to ensure consistency. The building date will be added to the revised Schedule.
		I252	I466	Dwelling, Federation (1891) 44 Montague Street	Local	Item name should be changed to Dwelling, "Yurabi", Federation (1891), E.C Manfred Building architects are not a consistent feature on the current Schedule. The name of architects is relevant information for the understanding of heritage and should be identified through a Statement of Significance but will not be included into the revised Schedule to ensure consistency. The building name will be added to the revised Schedule.
		I254	I468	Dwelling, Two Storey (1920-30) 60 Montague Street	Local	Item name should be changed to Dwelling, Two Storey (1935), E.C Manfred Address should be amended to 64 Montague Street. Building architects are not a consistent feature on the current Schedule. The name of architects is relevant information for the understanding of heritage and should

Submitter	Date received	Related Heritage Inventory number		Item name & Address on updated Schedule 5	Type of listing	Comment
		Old HI	New HI			
						be identified through a Statement of Significance but will not be included into the revised Schedule to ensure consistency. The date of the item will be amended in the revised schedule. The property address has been reviewed and the current address is considered the most accurate.
		I256	I470	Mortis Street Cemetery 1 Mortis Street and 4 Cemetery Street	Local	Item name should be changed to Mortis Street Cemetery (1839) Building architects are not a consistent feature on the current Schedule. The name of architects is relevant information for the understanding of heritage and should be identified through a Statement of Significance but will not be included into the revised Schedule to ensure consistency. The building date will be added to the revised Schedule.
		I257	I471	Dwelling 8 Mount Street	Local	Item name should be changed to Dwelling "Beamish House" The dwelling name of Beamish House will be included in the revised schedule.
		I261	I481 & I482	Dwelling, Single Storey, Semi-detached, "Hazelmere" 42 Mulwaree Street &	Local	Both 42 & 44 have Hazelmere in their title is this correct? The title Hazelmere applies to 44 Mulwaree Street only. Hazelmere will be removed from the item description for 42 Mulwaree Street in the revised Schedule.

Submitter	Date received	Related Heritage Inventory number		Item name & Address on updated Schedule 5	Type of listing	Comment
		Old HI	New HI			
				Dwelling, Single Storey, "Hazelmere" 44 Mulwaree Street		
		I262	I483	St Johns Orphanage (former) 52 Mundy Street	Local	Item name should be changed to St John's Orphanage (former) (1912), E.C Manfred Building architects are not a consistent feature on the current Schedule. The name of architects is relevant information for the understanding of heritage and should be identified through a Statement of Significance but will not be included into the revised Schedule to ensure consistency. The building date will be added to the revised Schedule.
		I264	I485	Dwelling, Spanish Mission 1 Murray Street	Local	Note made adjacent item name of Watt Telfer photographer. Noted
		I269	I490	Dwelling, "Marlowe" 38 Prince Street	Local	Item name should be changed to Dwelling, "Marlowe" (1886) The building date will be added to the revised Schedule.
		I274	I498	Goulburn Water Works (former Marsden Steam Museum) 72 Fitzroy Street	State and Local*	Item name should be changed to Goulburn Water Works (former Marsden Steam Museum) (1883-1885)

Submitter	Date received	Related Heritage Inventory number		Item name & Address on updated Schedule 5	Type of listing	Comment
		Old HI	New HI			
						The amended dates have not been corroborated and will not be included in the revised schedule. Research has identified the more accurate date of 1886 which will be included in the revised Schedule.
		I278	I502	Station Master's House, Railway Station group of buildings Sloane Street	State and Local*	Item name should be changed to Station Master's House (1869), Railway Station group of buildings The building date will be added to the revised Schedule.
		I205	I393	St Joseph's Convent, Residential Wings, Two Storey and School Buildings 118 Reynolds Street	Local	The address is queried. Item name should be changed to St Joseph's Convent, Residential Wings, Two Storey and School Buildings, E.C Manfred. Building architects are not a consistent feature on the current Schedule. The name of architects is relevant information for the understanding of heritage and should be identified through a Statement of Significance but will not be included into the revised Schedule to ensure consistency. The address has been reviewed and the current address of 118 Reynolds Street is the accurate address and no change will be made to revised schedule.
		I207	I395	Dwelling, Georgian (former shop) 9 Hercules Street	Local	Item name should be changed to Dwelling, Georgian (former shop) (1860)

Submitter	Date received	Related Heritage Inventory number		Item name & Address on updated Schedule 5	Type of listing	Comment
		Old HI	New HI			
						Building architects are not a consistent feature on the current Schedule. The name of architects is relevant information for the understanding of heritage and should be identified through a Statement of Significance but will not be included into the revised Schedule to ensure consistency. The building date will be added to the revised Schedule.
		I209	I397	Dwelling, (former Shop) 24 Hercules Street	Local	Item name should be changed to Dwelling, (former Shop) (1885), E.C Manfred Building architects are not a consistent feature on the current Schedule. The name of architects is relevant information for the understanding of heritage and should be identified through a Statement of Significance but will not be included into the revised Schedule to ensure consistency. The building date will be added to the revised Schedule.
		I212	I406	Goulburn Workers Club Arena, Grandstand, Rifle Range, Nissen Huts (c.1900) 135 Hume Street	Local	Date should be amended to c.1940 The inclusion of construction dates is a regular feature of Schedule 5's of LEP's and should be included where known. The building date will be amended to c.1940 for the Nissen Huts.
		I213	I407	Dwelling, Federation 6 Hurst Street	Local	Item name should be changed to Dwelling, Victorian (1890), E.C Manfred

Submitter	Date received	Related Heritage Inventory number		Item name & Address on updated Schedule 5	Type of listing	Comment
		Old HI	New HI			
						Building architects are not a consistent feature on the current Schedule. The name of architects is relevant information for the understanding of heritage and should be identified through a Statement of Significance but will not be included into the revised Schedule to ensure consistency. Upon review the property description of Victorian is more accurate than Federation, although there is considerable cross-over between the two periods. The description will be amended from Federation to Victorian. The building date will be added to the revised Schedule.
		I213	I408	Dwelling, Federation 12 Hurst Street	Local	Item name should be changed to Dwelling, Two Storey, Victorian, (1890), E.C Manfred Building architects are not a consistent feature on the current Schedule. The name of architects is relevant information for the understanding of heritage and should be identified through a Statement of Significance but will not be included into the revised Schedule to ensure consistency. Upon review the property description of Victorian is more accurate than Federation, although there is considerable cross-over between the two periods. The description will be amended from Federation to Victorian. The building date will be added to the revised Schedule.

Submitter	Date received	Related Heritage Inventory number		Item name & Address on updated Schedule 5	Type of listing	Comment
		Old HI	New HI			
		I217	I417	Dwelling, Single Storey, Attached 20 John Street	Local	Item name should be changed to Dwelling, Single Storey, Attached, (1888), E.C Manfred Building architects are not a consistent feature on the current Schedule. The name of architects is relevant information for the understanding of heritage and should be identified through a Statement of Significance but will not be included into the revised Schedule to ensure consistency. The building date will be added to the revised Schedule.
		I218	I424	Dwelling, "Kentville" 5 Kadwell Street	Local	Item name should be changed to Dwelling, "Kentville" (Pre 1880) for Kadwell Building associations or building commissioners do not currently feature on the Schedule. This is relevant information for the understanding of heritage but will not be included into the revised Schedule to ensure consistency. The building date will be added to the revised Schedule as circa rather than Pre 1880 to follow standard convention within the schedule.
		I219	I425	St Michael's Novitate (former), "Marsden" 13 Kenmore Street	Local	Item name should be changed to St Michael's Novitiate (former), "Marston" (1885), E.C Manfred The name of the property will be amended to 'Marston' in the revised schedule. The building date will be added to the revised Schedule.

Submitter	Date received	Related Heritage Inventory number		Item name & Address on updated Schedule 5	Type of listing	Comment
		Old HI	New HI			
						Building architects are not a consistent feature on the current Schedule. The name of architects is relevant information for the understanding of heritage and should be identified through a Statement of Significance but will not be included into the revised Schedule to ensure consistency.
		I220	I426	Dwelling 14 Kenmore Street	Local	Architect name included but unintelligible. Building architects are not a consistent feature on the current Schedule. The name of architects is relevant information for the understanding of heritage and should be identified through a Statement of Significance but will not be included into the revised Schedule to ensure consistency.
		I221	I427	St Nicholas Anglican Church (1879-80) 17a Kinghorne Street	Local	Item name should be changed to St Nicholas Anglican Church (1879-80), E. Blacket. Also noted that original building dates before 1873. Building architects are not a consistent feature on the current Schedule. The name of architects is relevant information for the understanding of heritage and should be identified through a Statement of Significance but will not be included into the revised Schedule to ensure consistency.
		I227	I433	St Joseph's School, Our Lady Fatima Church	Local	Comment that original church was built in 1873 by W, Duncan.

Submitter	Date received	Related Heritage Inventory number		Item name & Address on updated Schedule 5	Type of listing	Comment
		Old HI	New HI			
				101 Lagoon Street		Building associations or building commissioners do not currently feature on the Schedule. This is relevant information for the understanding of heritage but will not be included into the revised Schedule to ensure consistency. The building date will be added to the revised Schedule.
		I228	I434	Dwelling, "Lawrenny" (formerly "Penrice") 8 Lawrenny Ave	Local	Item name should be changed to Dwelling, "Lawrenny" (formerly "Penrice"), (1878), H.H. Voss Building architects are not a consistent feature on the current Schedule. The name of architects is relevant information for the understanding of heritage and should be identified through a Statement of Significance but will not be included into the revised Schedule to ensure consistency. The building date will be added to the revised Schedule.
		I229	I435	Lilac City Cinema (c. 1959) 1 Lilac Place	Local	Item name should be changed to Lilac City Cinema (formerly Lilac Time Hall) (c. 1959), Brewer & Brewer Adding the former title of the premise is consistent with the schedule and provides additional historical context and will be added to the revised schedule. Building architects are not a consistent feature on the current Schedule. The name of architects is relevant information for the understanding of heritage and should be identified through a Statement of Significance but will

Submitter	Date received	Related Heritage Inventory number		Item name & Address on updated Schedule 5	Type of listing	Comment
		Old HI	New HI			
						not be included into the revised Schedule to ensure consistency. The building date will be added to the revised Schedule.
		I233	I440	Jewish Cemetery, Foundations of Caretaker’s Cottage, Chapel, Filled Well 118 Common Street	Local	Item name should be changed to Jewish Cemetery, Foundations of Caretaker’s Cottage, Filled Well (1843) The building date will be added to the revised Schedule.
		I235	I444	Dwelling, Late Victorian and Picturesque (c.1880) 24 Lorne Street	Local	Item name should be changed to Dwelling “Millewah”, (former boarding house) Late Victorian and Picturesque (1886), on behalf of J.W Wombey Building associations or building commissioners do not currently feature on the Schedule. This is relevant information for the understanding of heritage but will not be included into the revised Schedule to ensure consistency. The dwelling name, former use and amended date will be included into the revised schedule.
		I236	I445	Commercial Building, “Goulburn Club”, Stables, Bull and Woodward Stone Arch, Stone Wall to Deniehy Lane 19 Market Street	Local	Item name should be changed to Commercial Building, “Goulburn Club”(c.1841), Stables, Bull and Woodward Stone Arch (1847), Stone Wall to Deniehy Lane Additional details provided: <ul style="list-style-type: none"> • New Verandah added 1881, E.C Manfred • Billiards room added, E.C Manfred in 1908 • Goulburn Club by Rhys Hewitt & Anna McCormack

Submitter	Date received	Related Heritage Inventory number		Item name & Address on updated Schedule 5	Type of listing	Comment
		Old HI	New HI			
						The building dates will be added to the revised Schedule. Additional information on a buildings historical change and development is relevant information for the understanding of heritage and should be identified through a Statement of Significance but will not be included into the revised Schedule to ensure consistency and avoid confusion.
		I236	I446	Two Storey Terrace, Victorian 21 Market Street	Local	Also known as The Goulburn Club- former [unintelligible] from 1881. Former Rugby Club in 1980's Further research has not revealed the connection of the Goulburn Club with the rugby club. Notwithstanding, the Rugby Club would be a modern use with little relationship to the historical significance of the item. This proposed amendment will not be reflected in the revised schedule.
		I236	I447	"Fireside Inn", Tudor Two/Three Storey Commercial Building 23 Market Street	Local	Item name should be changed to "Fireside Inn", Tudor Two/Three Storey Commercial Building, (1935) E.C Manfred & Son Building architects are not a consistent feature on the current Schedule. The name of architects is relevant information for the understanding of heritage and should be identified through a Statement of Significance but will not be included into the revised Schedule to ensure consistency. The building date will be added to the revised Schedule.

Submitter	Date received	Related Heritage Inventory number		Item name & Address on updated Schedule 5	Type of listing	Comment
		Old HI	New HI			
		I237	I448	Dwellings, "Ravensworth", Two Storey 8 Ben Street		<p>Item name should be changed to Dwellings, "Ravensworth", Two Storey (1883), E.C Manfred Address is queried.</p> <p>Additional information:-</p> <ul style="list-style-type: none"> • Renamed 'Mary's Mount' • Extensions built by Manfred in 1892 • Extensions for Passionist Fathers Monastery • Built for Reverend Tait • Converted to flats in 1980 <p>Building architects are not a consistent feature on the current Schedule. The name of architects is relevant information for the understanding of heritage and should be identified through a Statement of Significance but will not be included into the revised Schedule to ensure consistency. The building date will be added to the revised Schedule.</p> <p>Additional information on a buildings historical change and development is relevant information for the understanding of heritage and should be identified through a Statement of Significance but will not be included into the revised Schedule to ensure consistency and avoid confusion.</p>

Submitter	Date received	Related Heritage Inventory number		Item name & Address on updated Schedule 5	Type of listing	Comment
		Old HI	New HI			
						The address has been reviewed as part of this process and the current address of 8 Ben Street is considered the accurate address for this property.
		I238	I450	Dwelling, "Tenerife" 133 Mary's Mount	Local	<p>Item name should be changed to Dwelling, "Tenerife", E.C Manfred.</p> <p>Additional information- large additions to property in 1887 by E.C Manfred.</p> <p>Building architects are not a consistent feature on the current Schedule. The name of architects is relevant information for the understanding of heritage and should be identified through a Statement of Significance but will not be included into the revised Schedule to ensure consistency.</p> <p>Additional information on a buildings historical change and development is relevant information for the understanding of heritage and should be identified through a Statement of Significance but will not be included into the revised Schedule to ensure consistency and avoid confusion.</p>
		I180	I342	Dwelling Federation 102 Goldsmiths Street	Local	<p>Address is incorrect and should be 102 Goldsmith Street</p> <p>Noted. The error will be rectified in the revised schedule.</p>
		I180	I343	Dwelling Federation 106 Goldsmiths Street	Local	Address is incorrect and should be 106 Goldsmith Street

Submitter	Date received	Related Heritage Inventory number		Item name & Address on updated Schedule 5	Type of listing	Comment
		Old HI	New HI			
						Noted. The error will be rectified in the revised schedule.
		I180	I344	Dwelling Federation 110 Goldsmiths Street	Local	Address is incorrect and should be 110 Goldsmith Street Noted. The error will be rectified in the revised schedule.
		I181	I345	Goulburn Base Hospital, Central Building, Pavilions (former, 1887) 130 Goldsmith Street	Local	Item name should be changed to Goulburn Base Hospital, Central Building, Pavilions (former), (1887), E.C Manfred Building architects are not a consistent feature on the current Schedule. The name of architects is relevant information for the understanding of heritage and should be identified through a Statement of Significance but will not be included into the revised Schedule to ensure consistency.
		I183	I347	Goulburn General Cemetery, Lychgate 100 Sydney Road	Local	Query over Lychgate part of item description. Item name should be changed to Goulburn General Cemetery, Lychgate 100 Sydney Road, E.C Manfred Building architects are not a consistent feature on the current Schedule. The name of architects is relevant information for the understanding of heritage and should be identified through a Statement of Significance but will not be included into the revised Schedule to ensure consistency.

Submitter	Date received	Related Heritage Inventory number		Item name & Address on updated Schedule 5	Type of listing	Comment
		Old HI	New HI			
						Lychgate references the point of major intersecting avenues and is a valid part of the address.
		I184	I348	House, Fruit Packing Shed (former, c.1900) 67 Gorman Road	Local	Query around the date. Further research as identified the date as c.1850 which will be reflected in the revised schedule.
		I194	I367	Dwelling, Two Storey Detached, "Grafton House" (former) Georgian 51 Grafton Street	Local	Date of c.1840 should be added to read Dwelling, Two Storey Detached, "Grafton House" (former) Georgian (c.1840) The building date will be added to the revised Schedule.
		I145	I271	Wandara, Two Storey, Victorian (c.1882) 130 Cowper Street	Local	Item name should be changed to "Wandara", Two Storey, Victorian (1882) Additional information: <ul style="list-style-type: none"> • E.C Manfred designed the additions in 1885 • Hillcrest has been identified as potential property name Quotation marks will be added to Wandara to ensure consistency in the schedule. The building date will be added to the revised Schedule. Additional information on a buildings historical change and development is relevant information for the understanding of heritage and should be identified through a Statement of Significance but will not be

Submitter	Date received	Related Heritage Inventory number		Item name & Address on updated Schedule 5	Type of listing	Comment
		Old HI	New HI			
						included into the revised Schedule to ensure consistency and avoid confusion.
		I145	I272	Dwelling, Two Storey 134 Cowper Street	Local	Item name should be changed to Dwelling, "Kinvara/Kingara", Two Storey (1887), E.C Manfred The inclusion of the building name(s) will be added to the revised schedule. The building date will be added to the revised Schedule.
		I145	I273	Dwelling, Victorian (1882) 138 Cowper Street	Local	Item name should be changed to Dwelling, Victorian, (1881), E.C Manfred Building architects are not a consistent feature on the current Schedule. The name of architects is relevant information for the understanding of heritage and should be identified through a Statement of Significance but will not be included into the revised Schedule to ensure consistency. The revised building date will be added to the revised Schedule.
		I147	I275	Dwelling, "Clandulla", Victorian (c.1882) 142 Cowper Street	Local	Item name should be changed to Dwelling, "Gouldeena", Victorian (1890) for F.R. Armstrong The revised dwelling name will be amended in the revised schedule. Building associations or building commissioners do not currently feature on the Schedule. This is relevant information for the understanding of heritage but will not

Submitter	Date received	Related Heritage Inventory number		Item name & Address on updated Schedule 5	Type of listing	Comment
		Old HI	New HI			
						be included into the revised Schedule to ensure consistency. The dwelling name, former use and amended date will be included into the revised schedule. The amended date will be reflected in the revised schedule.
		I147	I276	Dwelling, Two Storey, Victorian (c.1882) 144 Cowper Street	Local	Item name should be changed to Dwelling, "Clandulla", Two Storey, Victorian, (1882), E.C. Manfred The revised dwelling name will be amended in the revised schedule. Building architects are not a consistent feature on the current Schedule. The name of architects is relevant information for the understanding of heritage and should be identified through a Statement of Significance but will not be included into the revised Schedule to ensure consistency. The revised building date will be added to the revised Schedule.
		I150	I292	Dwelling "Louise Garden", Federation (c.1900) 203 Cowper Street	Local	Item name should be changed to Dwelling "Louise", Federation, (1901), E.C Manfred The revised dwelling name will be amended in the revised schedule. Building architects are not a consistent feature on the current Schedule. The name of architects is relevant information for the understanding of heritage and should be identified through a Statement of Significance but will not be included into the revised Schedule to ensure consistency.

Submitter	Date received	Related Heritage Inventory number		Item name & Address on updated Schedule 5	Type of listing	Comment
		Old HI	New HI			
						The revised building date will be added to the revised Schedule.
		I151	I294	Dwelling, Single Storey, Victorian (c.1890) 211 Cowper Street	Local	Item name should be changed to Dwelling, Single Storey, Victorian (1883) E.C Manfred Building architects are not a consistent feature on the current Schedule. The name of architects is relevant information for the understanding of heritage and should be identified through a Statement of Significance but will not be included into the revised Schedule to ensure consistency. The revised building date will be added to the revised Schedule.
		I155	I300	Dwelling (1885) 227 Cowper Street		Item name should be changed to Dwelling (1885), E.C Manfred Building architects are not a consistent feature on the current Schedule. The name of architects is relevant information for the understanding of heritage and should be identified through a Statement of Significance but will not be included into the revised Schedule to ensure consistency.
		I157	I304	Dwelling, "Rosscraig", Gothic 236-238 Cowper Street	Local	Item name should be changed to Dwelling "Rosscraig", (formerly Rossneath Academy) Gothic, (1870)

Submitter	Date received	Related Heritage Inventory number		Item name & Address on updated Schedule 5	Type of listing	Comment
		Old HI	New HI			
						The revised dwelling name will be amended in the revised schedule. The building date will be added to the revised schedule.
		I158	I305	Dwelling, "Bulwarra", Fences, Gate 246 Cowper Street	Local	<p>Item name should be changed to Dwelling "Bulwarra" (formerly Hurstville College), Fences, Gate, (1888), J.Gould</p> <p>Further research has identified the previous dwelling name as "Hurstville" with additional information on the property's Victorian Italianate style which will be reflected in the revised schedule. This research also identified a building date of 1861 and not the proposed 1888. The date 1861 will be included in the revised schedule.</p> <p>Building architects are not a consistent feature on the current Schedule. The name of architects is relevant information for the understanding of heritage and should be identified through a Statement of Significance but will not be included into the revised Schedule to ensure consistency.</p>
		I159	I306	Dwelling, Georgian Manse 2 Craig Street	Local	<p>Item name should be changed to Dwelling, Georgian Presbyterian Manse.</p> <p>The revised dwelling name will be amended to (former Presbyterian Manse) in the revised schedule.</p>
		I160	I309	Dwelling, Victorian (c.1890) 74 Deccan Street	Local	Item name should be changed to Dwelling, Victorian (1882) for O.Furner.

Submitter	Date received	Related Heritage Inventory number		Item name & Address on updated Schedule 5	Type of listing	Comment
		Old HI	New HI			
						The revised building date will be added to the revised Schedule. Building associations or building commissioners do not currently feature on the Schedule. This is relevant information for the understanding of heritage but will not be included into the revised Schedule to ensure consistency. The dwelling name, former use and amended date will be included into the revised schedule.
		I166	I317	Dwelling, Two Storey, (1906) 45 Eldon Street	Local	Item name should be changed to Dwelling "Red House" Two Storey, (1906), for L. Holloway The dwelling name will be included in the revised schedule. Building associations or building commissioners do not currently feature on the Schedule. This is relevant information for the understanding of heritage but will not be included into the revised Schedule to ensure consistency. The dwelling name, former use and amended date will be included into the revised schedule.
		I169	I328	Dwelling, Pair with 215 Faithfull Street 213 Faithfull Street	Local	Item name should be changed to Dwelling, Pair with 215 Faithfull Street (1885), E.C Manfred Building architects are not a consistent feature on the current Schedule. The name of architects is relevant information for the understanding of heritage and should be identified through a Statement of Significance but will not be included into the revised Schedule to ensure

Submitter	Date received	Related Heritage Inventory number		Item name & Address on updated Schedule 5	Type of listing	Comment
		Old HI	New HI			
						consistency. The building date will be included in the revised schedule.
		I169	I329	Dwelling, Pair with 213 Faithfull Street 215 Faithfull Street	Local	Item name should be changed to Dwelling, "Hazelbrook" Pair with 213 Faithfull Street (1885), E.C Manfred The dwelling name and date will be included in the revised schedule. Building architects are not a consistent feature on the current Schedule. The name of architects is relevant information for the understanding of heritage and should be identified through a Statement of Significance but will not be included into the revised Schedule to ensure consistency.
		I173	I333	Dwelling (1884) 24 Gilmore Street	Local	Item name should be changed to Dwelling (former Christ Church Rectory), (1878), Rev. C.A Soares. The former name of the property will be included in the revised schedule. Further research has confirmed the current stated date of 1884 is correct and will remain the updated schedule. Building associations or building commissioners do not currently feature on the Schedule. This is relevant information for the understanding of heritage but will not be included into the revised Schedule to ensure consistency.

Submitter	Date received	Related Heritage Inventory number		Item name & Address on updated Schedule 5	Type of listing	Comment
		Old HI	New HI			
		I175	I335	Methodist Church 43-47 Goldsmith Street	Local	Item name should be changed to Uniting Church (former Methodist Church), (c.1871) The former name/use of the property will be included in the revised schedule. The date will be added to the revised schedule.
		I176	I336	Liedertafel (Leider) Theatre 52 Goldsmith Street	Local	Item name should be changed to Liedertafel (Leider) Theatre, (1929) E.C Manfred & Son Building architects are not a consistent feature on the current Schedule. The name of architects is relevant information for the understanding of heritage and should be identified through a Statement of Significance but will not be included into the revised Schedule to ensure consistency. The building date will be included in the revised schedule.
		I099	I199	Federation Dwelling 85 Bradley Street	Local	Item name should be changed to Federation Dwelling, (1907), E.C Manfred Building architects are not a consistent feature on the current Schedule. The name of architects is relevant information for the understanding of heritage and should be identified through a Statement of Significance but will not be included into the revised Schedule to ensure consistency. The building date will be included in the revised schedule.

Submitter	Date received	Related Heritage Inventory number		Item name & Address on updated Schedule 5	Type of listing	Comment
		Old HI	New HI			
		I103	I205	Dwelling, Single Storey, Victorian Italianate 111 Bradley Street	Local	Item name should be changed to Dwelling, Single Storey, Victorian Italianate, (1933), E.C Manfred Building architects are not a consistent feature on the current Schedule. The name of architects is relevant information for the understanding of heritage and should be identified through a Statement of Significance but will not be included into the revised Schedule to ensure consistency. The building date will be included in the revised schedule.
		I104	I207	Dwelling, "Rossneath" 114 Bradley Street	Local	Item name should be changed to Dwelling, Two Storey "Rossneath", (1881), E.C Manfred Building architects are not a consistent feature on the current Schedule. The name of architects is relevant information for the understanding of heritage and should be identified through a Statement of Significance but will not be included into the revised Schedule to ensure consistency. The building date and 'two storey' will be included in the revised schedule.
		I107	I210	"Garroorigang", Stables 209 Braidwood Road	Local*	Item name should be changed to "Garroorigang", (formerly "Mulwaree Inn") Stables, (1857) The date will be included in the revised schedule. The former name will be included in the revised schedule.

Submitter	Date received	Related Heritage Inventory number		Item name & Address on updated Schedule 5	Type of listing	Comment
		Old HI	New HI			
		I109	I212	Dwelling, "Broughton" 21 Bungonia Road	Local	Item name should be changed to Dwelling, "Broughton" (c.1876) The date will be included in the revised schedule.
		I109	I213	Goulburn Brewery 23 Bungonia Road	State & Local*	Item name should be changed to Goulburn Brewery (1836-1840), F. Greenway Building architects are not a consistent feature on the current Schedule. The name of architects is relevant information for the understanding of heritage and should be identified through a Statement of Significance but will not be included into the revised Schedule to ensure consistency. The date of c.1840 will be included in the revised schedule.
		I110	I214	"Lansdowne Park", (c.1830) 33 Bungonia Road	State & Local*	Item name should be changed to "Lansdowne Park", (1822-1825) The revised date will be included in the revised schedule.
		I111	I215	St Saviours Cemetery 40 Cemetery Street	Local	Item name should be changed to St Saviours Cemetery, (c.1830) The date will be added to the revised schedule.
		I112	I216	Dwelling, Stables, North Goulburn Rectory (former), Victorian Gothic 2 Chantry Street	Local	Item name should be changed to Dwelling, "Leigh House", Stables, North Goulburn Rectory (former), Victorian Gothic.

Submitter	Date received	Related Heritage Inventory number		Item name & Address on updated Schedule 5	Type of listing	Comment
		Old HI	New HI			
						The update Item description will be included in the revised schedule.
		I114	I219	Rocky Hill Memorial (1925), Caretaker’s Cottage (1935) and WWII Memorial Gates (1966) 256 Memorial Road		Item name should be changed to Rocky Hill Memorial (1925), Caretaker’s Cottage (1935), E.C Manfred & Son and WWII Memorial Gates (1966) Query over address Building architects are not a consistent feature on the current Schedule. The name of architects is relevant information for the understanding of heritage and should be identified through a Statement of Significance but will not be included into the revised Schedule to ensure consistency. The address of the item has been reviewed as part of this process and the address of 256 Memorial Road is considered accurate and will remain the revised schedule.
		I115	I220	Dwelling, Queen Anne, Federation 4 Church Street	Local	Item name should be changed to Dwelling, Federation, (c.1925), E.C Manfred & Son Building architects are not a consistent feature on the current Schedule. The name of architects is relevant information for the understanding of heritage and should be identified through a Statement of Significance but will not be included into the revised Schedule to ensure

Submitter	Date received	Related Heritage Inventory number		Item name & Address on updated Schedule 5	Type of listing	Comment
		Old HI	New HI			
						consistency. The building date will be included in the revised schedule. The reference to the Queen Anne period will be removed in the revised schedule.
		I116	I221	Dwelling, Late Victorian 14 Church Street	Local	Item name should be changed to Dwelling, "Milton", Queen Anne, Late Victorian, (1892), E.C Manfred Building architects are not a consistent feature on the current Schedule. The name of architects is relevant information for the understanding of heritage and should be identified through a Statement of Significance but will not be included into the revised Schedule to ensure consistency. The building date will be included in the revised schedule. The reference to the Queen Anne period will be included in the revised schedule.
		I117	I223	Dwelling, Federation 20 Church Street	Local	Item name should be changed to Dwelling, Federation, (1903), E.C Manfred Building architects are not a consistent feature on the current Schedule. The name of architects is relevant information for the understanding of heritage and should be identified through a Statement of Significance but will not be included into the revised Schedule to ensure consistency. The building date will be included in the revised schedule.

Submitter	Date received	Related Heritage Inventory number		Item name & Address on updated Schedule 5	Type of listing	Comment
		Old HI	New HI			
		I124	I231	Terrace, Two Storey, Free Standing 62 Clifford Street	Local	Item name should be changed to Terrace, Two Storey, Free Standing, E.C Manfred Building architects are not a consistent feature on the current Schedule. The name of architects is relevant information for the understanding of heritage and should be identified through a Statement of Significance but will not be included into the revised Schedule to ensure consistency.
		I125	I233	Stables, Georgian (c.1850) 82a Clifford Street	Local	Item name should be changed to Stables, Georgian (c.1870) The revised date will included in the revised schedule.
		I128	I236	Dwelling, "Clifforia" 128 Clifford Street	Local	Item name should be changed to Dwelling, "Clifforia" (c.1867) The building date will be included in the revised schedule.
		I130	I238	Dwellings (former), Commercial Use 5-7 Clinton Street	Local	Item name should be changed to Dwellings (former), Terrace, Commercial Use The item name will be amended to include 'terrace' in the revised schedule.
		I131	I239	Our Lady of Mercy Chapel and Convent, (1861) 33 Clinton Street	Local*	Item name should be changed to Our Lady of Mercy Chapel, (1891) and Convent, (1861)

Submitter	Date received	Related Heritage Inventory number		Item name & Address on updated Schedule 5	Type of listing	Comment
		Old HI	New HI			
						The additional date of 1891 for the Chapel will be included in the revised schedule.
		I132	I240	Dwelling, Two Storey, Fence, Victorian, (1886)	Local	Item name should be changed to Dwelling, Two Storey, Fence, Victorian, (1886), E.C Manfred Building architects are not a consistent feature on the current Schedule. The name of architects is relevant information for the understanding of heritage and should be identified through a Statement of Significance but will not be included into the revised Schedule to ensure consistency.
		I133	I243	Dwelling, Victorian (1885, 1886) 69 Clinton Street	Local	Item name should be changed to Dwelling, Victorian (1893), E.C Manfred Building architects are not a consistent feature on the current Schedule. The name of architects is relevant information for the understanding of heritage and should be identified through a Statement of Significance but will not be included into the revised Schedule to ensure consistency.
		I138	I260	Dwelling, Victorian Italianate 39 Cole Street	Local	Item name should be changed to Dwelling "Hastings" Victorian Italianate on behalf of W.J Rayward. The dwelling name will be added to the property description in the revised schedule. Building associations or building commissioners do not currently feature on the

Submitter	Date received	Related Heritage Inventory number		Item name & Address on updated Schedule 5	Type of listing	Comment
		Old HI	New HI			
						Schedule. This is relevant information for the understanding of heritage but will not be included into the revised Schedule to ensure consistency.
		I139	I261	Gill Waminda Nursing Home 10 Combermere Street	Local	Item name should be changed to Gill Waminda Nursing Home (formerly Gill Memorial Boys Home), (1936) Query over the address- should it be Eldon Street? The updated property description will be amended in the revised schedule to include (formerly Gill Memorial Boys Home). The date will be include in the revised schedule. The address has been reviewed as part of this process and the correct address is considered to be 38 Eldon Street. The amended address will be updated in the revised schedule.
		I140	I262	Kings College (former), E.C Manfred Arch 47 Combermere Street	Local	Item name should be changed to King’s College (former), (1890), E.C Manfred Arch The date will be included in the revised schedule. This item is the only item in the schedule which includes the architect’s name. The architects name will be removed from the revised schedule to ensure consistency with the significant majority of the listings.
		I141	I263	Brick Works, Chimneys, Kilns “The Potteries” (c.1985) 12 Common Street	Local	Item name should be changed to Brick Works, Chimneys, Kilns “The Potteries” (1884)

Submitter	Date received	Related Heritage Inventory number		Item name & Address on updated Schedule 5	Type of listing	Comment
		Old HI	New HI			
						The revised date will be included within the revised schedule.
		I144	I268	Dwelling "Ardgowan", Late Georgian 10 Cowper Street	Local	Item name should be changed to Dwelling "Ardgowan", Late Georgian, (c.1858) The date of this item is not clear or certain and as such has not been included in the revised schedule.
		I145	I270	Dwelling, "Bishopthorpe", (c.1881) 126 Cowper Street	Local	Item name should be changed to Dwelling, "Bishopthorpe" (formerly "Glenelg") (c.1881), E.C Manfred The former name of "Glenelg" will be included in the revised schedule. Building architects are not a consistent feature on the current Schedule. The name of architects is relevant information for the understanding of heritage and should be identified through a Statement of Significance but will not be included into the revised Schedule to ensure consistency.
		I070	I121	'Two Storey Building and rear Single Storey Building' 330 Auburn Street	Local	Item name should be changed to 'Two Storey Building and rear Single Storey Building' (former Hunt's Grocer Shop) It is unclear where the former shop name has been sourced from and has not been corroborated. The suggested change will not be included in the revised schedule.

Submitter	Date received	Related Heritage Inventory number		Item name & Address on updated Schedule 5	Type of listing	Comment
		Old HI	New HI			
		1070	1122	'Two Storey Building' 336 Auburn Street	Local	Item name should be changed to 'Two Storey Building', (1882), T.W. Parrott The date will be include in the revised schedule. Building architects are not a consistent feature on the current Schedule. The name of architects is relevant information for the understanding of heritage and should be identified through a Statement of Significance but will not be included into the revised Schedule to ensure consistency.
		1070	1129	'Two Storey Building' (c.1892) 356 Auburn Street	Local	Item name should be changed to 'Two Storey Building' "Landsdowne Shop", (c.1892), E.C Manfred. The item name will be included in the property description in the revised schedule. Building architects are not a consistent feature on the current Schedule. The name of architects is relevant information for the understanding of heritage and should be identified through a Statement of Significance but will not be included into the revised Schedule to ensure consistency.
		1070	1130	'Two Storey Building' (c.1892) 358 Auburn Street	Local	Item name should be changed to 'Two Storey Building' "Landsdowne Shop", (c.1892), E.C Manfred. The item name will be included in the property description in the revised schedule. Building architects are not a consistent feature on the current Schedule. The name of architects is relevant information for the understanding of heritage and should be identified

Submitter	Date received	Related Heritage Inventory number		Item name & Address on updated Schedule 5	Type of listing	Comment
		Old HI	New HI			
						through a Statement of Significance but will not be included into the revised Schedule to ensure consistency.
		I070	I131	'Two Storey Building' (c.1888) 360 Auburn Street	Local	Item name should be changed to 'Two Storey Building' "Landsdowne Shop", (c.1888), E.C Manfred. The item name will be included in the property description in the revised schedule. Building architects are not a consistent feature on the current Schedule. The name of architects is relevant information for the understanding of heritage and should be identified through a Statement of Significance but will not be included into the revised Schedule to ensure consistency.
		I071	I133	'Two Storey Building' (c.1807) 380 Auburn Street	Local	Item name should be changed to 'Two Storey Building' (c.1907) The amended date of c.1907 will be included in the revised schedule.
		I075	I159	Federation Dwelling 4 Belmore Street	Local	Item name should be changed to Federation Dwelling (1873) on behalf of F.Everett The date will be included in the revised schedule. Building associations or building commissioners do not currently feature on the Schedule. This is relevant information for the understanding of heritage but will not be included into the revised Schedule to ensure consistency.

Submitter	Date received	Related Heritage Inventory number		Item name & Address on updated Schedule 5	Type of listing	Comment
		Old HI	New HI			
		I077	I161	Federation Dwelling 5 Beppo Street	Local	Item name should be changed to Federation Dwelling on behalf of A.M Betts Building associations or building commissioners do not currently feature on the Schedule. This is relevant information for the understanding of heritage but will not be included into the revised Schedule to ensure consistency.
		I079	I164	Dwelling, Terrace House 16 Beppo Street	Local	Item name should be changed to Dwelling, Terrace House (1882), E.C Manfred Building architects are not a consistent feature on the current Schedule. The name of architects is relevant information for the understanding of heritage and should be identified through a Statement of Significance but will not be included into the revised Schedule to ensure consistency. The date will be included in the revised schedule as c.1882.
		I079	I165	Dwelling, Terrace House 18 Beppo Street	Local	Item name should be changed to Dwelling, Terrace House (1882), E.C Manfred Building architects are not a consistent feature on the current Schedule. The name of architects is relevant information for the understanding of heritage and should be identified through a Statement of Significance but will not be included into the revised Schedule to ensure

Submitter	Date received	Related Heritage Inventory number		Item name & Address on updated Schedule 5	Type of listing	Comment
		Old HI	New HI			
						consistency. The date will be included in the revised schedule as c.1882.
		I081	I167	Dwelling, Federation 24 Beppo Street	Local	Item name should be changed to Dwelling, "Marlyn" Federation, (1893), E.C Manfred The dwelling name and date will be included in the revised schedule. Building architects are not a consistent feature on the current Schedule. The name of architects is relevant information for the understanding of heritage and should be identified through a Statement of Significance but will not be included into the revised Schedule to ensure consistency.
		I082	I168	Dwelling, "Railway Gate House", (c.1869), Railway Barracks' (former) 195 Sloane Street and 1 Blackshaw Road	Local	Item name should be changed to Dwelling, "Railway Gate House", (c.1869), Railway Barracks' (former) (c.1891) The additional date of c.1891 for the railway barracks will be included in the revised schedule.
		I083	I169	"Blackshaw's Well's"- Landmark Blackshaw Road	Local	Item name should be changed to "Blackshaw's Wells-Landmark The grammatical error is noted and will be amended in the revised schedule.
		I084	I170	School Building, Two Storey (former) 91 Bourke Street	Local	Item name should be changed to School Building, Two Storey (formerly part of St Patrick's Technical School)

Submitter	Date received	Related Heritage Inventory number		Item name & Address on updated Schedule 5	Type of listing	Comment
		Old HI	New HI			
						The property description will be updated to include 'formerly part of St Patricks Technical School' in the revised schedule.
		I085	I172	Former Coach House of 'Claremont Manor' 10 Cartwright Place	Local	Item name should be changed to Former Coach House of 'Claremont' Query over address The amended name for the item will be included within the revised schedule. The address has been reviewed as part of this process and 10 Cartwright Place is considered accurate and will remain the revised schedule.
		I087	I174	Masonic Temple (c.1928) 121 Bourke Street	Local	Item name should be changed to Masonic Temple (1890), E.C Manfred The amended date will be included in the revised schedule. Building architects are not a consistent feature on the current Schedule. The name of architects is relevant information for the understanding of heritage and should be identified through a Statement of Significance but will not be included into the revised Schedule to ensure consistency.
		I087	I175	'Two Storey Terrace, commercial' 125 Bourke Street	Local	Item name should be changed to 'Two Storey Terrace, (former commercial)'

Submitter	Date received	Related Heritage Inventory number		Item name & Address on updated Schedule 5	Type of listing	Comment
		Old HI	New HI			
						The property changed from commercial to residential but has been recently converted to commercial once again. No change to the revised schedule.
		I088	I176	Goulburn Technical College (1901) 160 Bourke Street	Local	Item name should be changed to Goulburn Technical College (1901), W.L Vernon Building architects are not a consistent feature on the current Schedule. The name of architects is relevant information for the understanding of heritage and should be identified through a Statement of Significance but will not be included into the revised Schedule to ensure consistency.
		I088	I177	`Baptist Church` 164 Bourke Street	Local	Item name should be changed to `Baptist Church` (1887), E.C Manfred Building architects are not a consistent feature on the current Schedule. The name of architects is relevant information for the understanding of heritage and should be identified through a Statement of Significance but will not be included into the revised Schedule to ensure consistency. The date will be included in the revised schedule.
		I090	I183	St Saviours Church Hall, St Saviours Cathedral (1884) 170 Bourke Street	State and Local	Item name should be changed to St Saviours Church Hall, (1874), St Saviours Cathedral (1884)

Submitter	Date received	Related Heritage Inventory number		Item name & Address on updated Schedule 5	Type of listing	Comment
		Old HI	New HI			
						The additional date of 1874 for the Church Hall will be included in the revised schedule.
		I092	I186	Goulburn Public School 196 Bourke Street	Local	Item name should be changed to Goulburn Public School, (1868) The date will be included within the revised schedule.
		I094	I188	Dwelling, Gothic 276 Bourke Street	Local	Item name should be changed to Dwelling, Gothic, (1892) The date will be included within the revised schedule.
		I097	I196	Dwellings, Terraces 11, 13, 15 and 17 Bradley Street	Local	Item name should be changed to Dwellings, Terraces "Leeville Terrace", (c.1885), J. Lee The terrace name and the date will be included within the revised schedule. Building architects are not a consistent feature on the current Schedule. The name of architects is relevant information for the understanding of heritage and should be identified through a Statement of Significance but will not be included into the revised Schedule to ensure consistency.
		I046	I066	Shop 112 Auburn Street	Local	Both Item names should be changed to Shop "Wheeldon Shop", (1927), E.C Manfred & Son
		I046	I067	Shop 114 Auburn Street	Local	The name of both properties will be updated to include 'Wheeldon Shop' in the revised schedule.

Submitter	Date received	Related Heritage Inventory number		Item name & Address on updated Schedule 5	Type of listing	Comment
		Old HI	New HI			
						Further research as identified the building date for 112 Auburn Street as 1926 and 114 Auburn Street as 1927. These dates will be reflected in the revised schedule.
		I047	I068	Shop, Flats over, Bakery Buildings (former) 126 Auburn Street	Local	<p>Note that Manfred & Son redesigned the facades. Query over address- should be 126 to 134 Auburn Street</p> <p>Additional information on a buildings historical change and development is relevant information for the understanding of heritage and should be identified through a Statement of Significance but will not be included into the revised Schedule to ensure consistency and avoid confusion.</p> <p>The address has been reviewed as part of this process and 126 Auburn Street is considered the accurate address and no update will be made to the revised schedule.</p>
		I048	I069	Shop 127 Auburn Street	Local	<p>All three item names should be changed to Shop, (1885), E.C Manfred</p> <p>The date will be included within the revised schedule for all three items. Building architects are not a consistent feature on the current Schedule. The name of architects is relevant information for the understanding of heritage and should be identified through a Statement of Significance but will not be included into the revised Schedule to ensure consistency.</p>
		I048	I070	Shop 129 Auburn Street	Local	
		I048	I071	Shop 131 Auburn Street	Local	

Submitter	Date received	Related Heritage Inventory number		Item name & Address on updated Schedule 5	Type of listing	Comment
		Old HI	New HI			
		I049	I074	"Bank" and shop 139-141 Auburn Street	Local	Item name should be changed to Former "Commercial Banking Company" and shop, (1859), E.C Manfred The amended property name for the item will be included within the revised schedule. The date will be included in the revised schedule.
		I049	I075	Hibernian Hotel 145 Auburn Street	Local	Item name should be changed to Hibernian Hotel, (c.1855) Further research has revealed a more accurate date of 1850 for this property which will be reflected in the revised schedule.
		I051	I081	Goulburn Town Hall (former, 1887) 163 Auburn Street	Local*	Item name should be changed to Goulburn Town Hall (former, 1887), E.C Manfred Building architects are not a consistent feature on the current Schedule. The name of architects is relevant information for the understanding of heritage and should be identified through a Statement of Significance but will not be included into the revised Schedule to ensure consistency.
		I053	I084	Post Office (c.1880)	State and Local*	Item name should be changed to Post Office (c.1880), J. Barnet Building architects are not a consistent feature on the current Schedule. The name of architects is relevant

Submitter	Date received	Related Heritage Inventory number		Item name & Address on updated Schedule 5	Type of listing	Comment
		Old HI	New HI			
						information for the understanding of heritage and should be identified through a Statement of Significance but will not be included into the revised Schedule to ensure consistency.
		I053	I085	'Mechanics Institute', (c.1860) and 'Technical School' (c.1886) 167 Auburn Street	Local	Item name should be changed to 'Mechanics Institute', (c.1860) and 'Technical School' (c.1889), E.C Manfred The amended for the Technical School of 1889 will be updated in the revised schedule.
		I054	I086	Belmore Park, (1867), Monuments, Rotunda, Vegetation 173 Auburn Street	Local*	Item name should be changed to Belmore Park, (1867), Monuments, Rotunda, E.C. Manfred, Vegetation Building architects are not a consistent feature on the current Schedule. The name of architects is relevant information for the understanding of heritage and should be identified through a Statement of Significance but will not be included into the revised Schedule to ensure consistency.
		I055	I087	Building, Two Storey, (c.1887) 174 Auburn Street	Local	Item name should be changed to Building, Two Storey, 'Regent Shopping Block' (c.1887), E.C Manfred & Son The additional property name will be included in the property description in the revised schedule. Building architects are not a consistent feature on the current Schedule. The name of architects is relevant information for the understanding of heritage and should be identified

Submitter	Date received	Related Heritage Inventory number		Item name & Address on updated Schedule 5	Type of listing	Comment
		Old HI	New HI			
						through a Statement of Significance but will not be included into the revised Schedule to ensure consistency.
		I055	I088	'Department Store', (1890) 'Building' 180 Auburn Street	Local	Item name should be changed to 'Department Store', (1887) 'Building', E.C Manfred on behalf of C. Rogers & Son The amended date of 1887 will be updated in the revised schedule. Building architects, building associations or building commissioners are not a consistent feature on the current Schedule. This additional detail is relevant information for the understanding of heritage and should be identified through a Statement of Significance but will not be included into the revised Schedule to ensure consistency.
		I056	I089	AMP Society Building 191 Auburn Street	Local*	Item name should be changed to AMP Society Building, (1928) The date will be included within the revised schedule but amended to c.1928
		I057	I090	Building, Commercial 194 Auburn Street	Local	Item name should be changed to Building, Commercial, "former John Bond Store", (1891), E.C Manfred The additional property name will be included in the property description in the revised schedule alongside the date.

Submitter	Date received	Related Heritage Inventory number		Item name & Address on updated Schedule 5	Type of listing	Comment
		Old HI	New HI			
						Building architects are not a consistent feature on the current Schedule. The name of architects is relevant information for the understanding of heritage and should be identified through a Statement of Significance but will not be included into the revised Schedule to ensure consistency.
		I057	I092	'Hollis' Building, Commercial 198 Auburn Street	Local	Item name should be changed to 'Hollis' Building, "Islington House", Commercial, (1882), T.W. Parrott The additional property name will be included in the property description in the revised schedule alongside the date. Building architects are not a consistent feature on the current Schedule. The name of architects is relevant information for the understanding of heritage and should be identified through a Statement of Significance but will not be included into the revised Schedule to ensure consistency.
		I058	I096	'Goulburn Post Building', Art Deco 199 Auburn Street	Local	Item name should be changed to 'Goulburn Post Building', Art Deco, L.P Burns Building architects are not a consistent feature on the current Schedule. The name of architects is relevant information for the understanding of heritage and should be identified through a Statement of Significance but will not be included into the revised Schedule to ensure consistency.

Submitter	Date received	Related Heritage Inventory number		Item name & Address on updated Schedule 5	Type of listing	Comment
		Old HI	New HI			
		I060	I098	Building, Two Storey, CML Building (1933) 207 Auburn Street	State and Local	Item name should be changed to Building, Two Storey, "Colonial Mutual Life" Building (1933), Hennessy & Co. The amended property title will be updated in the revised schedule. Building architects are not a consistent feature on the current Schedule. The name of architects is relevant information for the understanding of heritage and should be identified through a Statement of Significance but will not be included into the revised Schedule to ensure consistency.
		I062	I101	'Building' 230 Auburn Street	Local	Item name should be changed to 'Building' (former "Schliessman"), (1887), E.C Manfred The amended property title will be updated in the revised schedule. The date will be add to the revised schedule. Building architects are not a consistent feature on the current Schedule. The name of architects is relevant information for the understanding of heritage and should be identified through a Statement of Significance but will not be included into the revised Schedule to ensure consistency.
		I062	I102	'Building' 232 Auburn Street	Local	Item name should be changed to 'Building' (1886), E.C Manfred on behalf of J. Waddell Building architects, building associations or building commissioners are not a consistent feature on the current

Submitter	Date received	Related Heritage Inventory number		Item name & Address on updated Schedule 5	Type of listing	Comment
		Old HI	New HI			
						Schedule. This additional detail is relevant information for the understanding of heritage and should be identified through a Statement of Significance but will not be included into the revised Schedule to ensure consistency. The date will be included in the revised schedule.
		I064	I104	Bank, Two Storey 253-255 Auburn Street	Local	Item name should be changed to Former Rural Bank, Two Storey, (1937) Further research has identified the full former name of the property as “former Rural Bank of New South Wales” which will be included in the revised schedule. The date will be included in the revised schedule.
		I064	I106	Building, Two Storey, Bank of Australasia (former, C.1910) 256 Auburn Street	Local*	Item name should be changed to Building, Two Storey, Bank of Australasia (former), (1906), Wardell & Dimming The amended date will be included within the revised schedule. Building architects are not a consistent feature on the current Schedule. The name of architects is relevant information for the understanding of heritage and should be identified through a Statement of Significance but will not be included into the revised Schedule to ensure consistency.
		I066	I109	‘Building’ 278 Auburn Street	Local	Item name should be changed to ‘Building’ (c.1930) The date will be included within the revised schedule.

Submitter	Date received	Related Heritage Inventory number		Item name & Address on updated Schedule 5	Type of listing	Comment
		Old HI	New HI			
		I068	I114	Building, Two Storey, "Empire Hotel" (c. 1920) 286 Auburn Street	Local	Query over the date. Based on the current available evidence and with no alternative date provided the current date of c.1920 is considered the most accurate available. No change to the revised schedule.
		I069	I116	'Two Storey Building' 314 Auburn Street	Local	Item name should be changed to 'Two Storey Building', E.C Manfred Building architects are not a consistent feature on the current Schedule. The name of architects is relevant information for the understanding of heritage and should be identified through a Statement of Significance but will not be included into the revised Schedule to ensure consistency.
		I069	I117	'Two Storey Building' 316 Auburn Street	Local	Item name should be changed to 'Two Storey Building', E.C Manfred Building architects are not a consistent feature on the current Schedule. The name of architects is relevant information for the understanding of heritage and should be identified through a Statement of Significance but will not be included into the revised Schedule to ensure consistency.
		I069	I118	'Two Storey Building' 318 Auburn Street	Local	Item name should be changed to 'Two Storey Building', E.C Manfred

Submitter	Date received	Related Heritage Inventory number		Item name & Address on updated Schedule 5	Type of listing	Comment
		Old HI	New HI			
						Building architects are not a consistent feature on the current Schedule. The name of architects is relevant information for the understanding of heritage and should be identified through a Statement of Significance but will not be included into the revised Schedule to ensure consistency.
		I069	I119	'Two Storey Building' 320 Auburn Street	Local	Item name should be changed to 'Two Storey Building', E.C Manfred Building architects are not a consistent feature on the current Schedule. The name of architects is relevant information for the understanding of heritage and should be identified through a Statement of Significance but will not be included into the revised Schedule to ensure consistency.
		I312	I557	'Wandi' "Robert Plumb's Inn" 16501 Hume Highway	Local	Item name should be changed to 'Wandi' "Robert Plumb's Inn" (c. 1843) Further research has identified the date of the property as 1845 which will be included within the revised schedule.
		I314	I559	"Glenrock" Homestead, Outbuildings 248 Highland Way	Local	Item name should be changed to "Glenrock" Homestead, Outbuildings, (c.1840) behalf of G. Barber The date will be included in the revised schedule. Building associations or building commissioners do not currently

Submitter	Date received	Related Heritage Inventory number		Item name & Address on updated Schedule 5	Type of listing	Comment
		Old HI	New HI			
						feature on the Schedule. This is relevant information for the understanding of heritage but will not be included into the revised Schedule to ensure consistency.
		I316	I561	All Saints Church of England 44 George Street	Local	Item name should be changed to All Saints Church of England, E.C Manfred Building architects are not a consistent feature on the current Schedule. The name of architects is relevant information for the understanding of heritage and should be identified through a Statement of Significance but will not be included into the revised Schedule to ensure consistency.
		I317	I563	"Terminus Hotel" 54 George Street	Local	Item name should be changed to "Terminus Hotel" (c.1865) The date will be included in the revised schedule.
		I324	I578	"Norwood" Homestead, Outbuildings 105 Norwood Road, off Middle Arm Road	Local*	Item name should be changed to "Norwood" Homestead, Outbuildings, (1837) The date will be included in the revised schedule.
		I326	I580	Unity Church, Cemetery Breadalbane Road; Longitude 149.522.433, Latitude: - 34.758.977	Local	Item name should be changed to Uniting Church, (former Primitive Methodist Church), (1886) Cemetery Breadalbane Road; Longitude 149.522.433, Latitude: - 34.758.977

Submitter	Date received	Related Heritage Inventory number		Item name & Address on updated Schedule 5	Type of listing	Comment
		Old HI	New HI			
						The addition of the former property title will be included in the property description in the revised schedule. The date will be included in the revised schedule.
		I327	I581	"Kippilaw" Homestead 959 Gurrundah Road	Local*	Item name should be changed to "Kippilaw" Homestead, (c.1831) The date will be included in the revised schedule.
		I328	I582	Merrilla Uniting Church and Cemetery 1095 Gurrundah Road	Local*	Item name should be changed to Merrilla Uniting Church and Cemetery, (1859) The date will be included in the revised schedule.
		I328	I583	"Cole Park" Homestead 115 Gurrundah Road	Local	Item name should be changed to "Cole Park" Homestead (c.1860) The date will be included in the revised schedule.
		I328	I584	"Oliver Goldsmith Inn" 18957 Hume Highway	Local	Item name should be changed to "Oliver Goldsmith Inn", (1865) The date will be included in the revised schedule.
		I322	I589	Caoura Barn 1187 Caoura Road	Local	Query over why there is no date. Further research has revealed the date of the item as c.1820 and this date will be included in the updated schedule.
		I336	I593	"The Loaded Dog Hotel", Outbuildings	Local	Item name should be changed to "The Loaded Dog Hotel", (formerly "Tarago Hotel"), Outbuildings, E.C Manfred

Submitter	Date received	Related Heritage Inventory number		Item name & Address on updated Schedule 5	Type of listing	Comment
		Old HI	New HI			
				1 Wallace Street		<p>Further research has identified the former name of the item was 'formerly Lake Bathurst Hotel' with a building date of 1848. These updated details will be reflected in the revised schedule.</p> <p>Building architects are not a consistent feature on the current Schedule. The name of architects is relevant information for the understanding of heritage and should be identified through a Statement of Significance but will not be included into the revised Schedule to ensure consistency.</p>
		I338	I594	"Edinburgh" (former Inn) 737 Taralga Road	Local	<p>Item name should be changed to "Edinburgh Castle" (former Inn), (1861)</p> <p>The amendment to the property description to include 'castle' will be included in the revised schedule. The date will be included in the revised schedule.</p>
		I339	I595	"Burrungurroolong" Homestead, Gardens, Stables 5207 Braidwood Road	Local*	<p>Item name should be changed to "Burrungurroolong" Homestead, Gardens, Stables, (1882)</p> <p>The date will be included in the revised schedule.</p>
		I340	I596	"Tirranna" Homestead, Gardens, Gibson Family Cemetery, Veterans Allotments 4971-5071 Braidwood Road	Local*	<p>Item name should be changed to "Tirranna" Homestead, Gardens, Gibson Family Cemetery, Veterans Allotments, (c.1829)</p> <p>The date will be included in the revised schedule.</p>

Submitter	Date received	Related Heritage Inventory number		Item name & Address on updated Schedule 5	Type of listing	Comment
		Old HI	New HI			
		I341	I597	Tirranna Public School, Church 4986 Braidwood Road	Local	Item name should be changed to Tirranna Public School, Church, (1869) The date will be included in the revised schedule.
		I341	I598	Tirranna Church and Cemetery 5026 Braidwood Road	Local	Item name should be changed to Tirranna Church and Cemetery, (1860) The date will be included in the revised schedule. Further research has identified the appropriate name of the item as St Andrew's Church and Cemetery with an alternative address of 13 Tirranna Lane. The updated name and address will be reflected in the revised schedule.
		I343	I600	"Pelican" Homestead, Shearing Shed 4840 Braidwood Road	Local	Item name should be changed to "Pelican" Homestead, Shearing Shed, (1860) The date will be included in the revised schedule.
		I344	I601	Veterans Allotments 67 Gorman Road	Local	Query over the suburb location of Towrang- should be Goulburn The reference to Towrang reflects the items historic home parish. No amendment will be made to the revised schedule.
		I345	I602	Towrang Bridge, Culverts 17309 Hume Highway	Local*	Item name should be changed to Towrang Bridge, Culverts, (1839)

Submitter	Date received	Related Heritage Inventory number		Item name & Address on updated Schedule 5	Type of listing	Comment
		Old HI	New HI			
						The date will be included in the revised schedule.
		I349	I603	Towrang Convict Stockade, Magazine Hume Highway	State and Local*	Item name should be changed to Towrang Convict Stockade, Magazine, (1838-1843) The date will be included in the revised schedule.
		I347	I604	Towrang Stockade Graves Hume Highway	State and Local*	Item name should be changed to Towrang Stockade Graves, (1838-1841) The date will be included in the revised schedule.
		I349	I606	“Danganelly” Farmhouse Towrang Road	State and Local*	Item name should be changed to “Danganelly” Farmhouse, (1855) The date of c.1855 will be included within the revised schedule.
		I351	I608	Cookbundoon (former Inn) 531 Towrang Road	Local	Item name should be changed to Cookbundoon (former Inn), (1881) Reference also made to previous name of “Mannafield” The date will be included in the revised schedule. The additional property name will be included in the revised schedule.
		I353	I610	“Woollogorang” Homestead, Gardens, Stables 164 Woollogorang Road	Local*	Item name should be changed to “Woollogorang” Homestead, Gardens, Stables, (c.1840) The date will be included in the revised schedule.

Submitter	Date received	Related Heritage Inventory number		Item name & Address on updated Schedule 5	Type of listing	Comment
		Old HI	New HI			
		I355	I612	Yarra Anglican Church Ruins, Cemetery Hume Highway	Local*	Item name should be changed to Yarra Anglican Church Ruins, "St Mary's", Cemetery, (c.1878) Further research has identified the property date as 1868 which will be included in the revised schedule.
		I337	N/a	Cunningham Private Cemetery Woodlands Taralga Road	Local	This is listed as a demolished item but is still standing and present. This item stands outside of the Goulburn Mulwaree Local Government Area which is why the item is being removed from the Goulburn Mulwaree Schedule. The applicable heading in which this item is currently listed will be amended to "demolished or not within LGA" to address the confusion.

Submitter	Date received	Related Heritage Inventory number		Item name & Address on updated Schedule 5	Type of listing	Comment
		Old HI	New HI			
Officer suggested changes	Comment DK1	I049	I049	Dwelling, Terrace 34 Auburn Street	Local	Add date (c.1882) onto description as per Heritage NSW listing
		I049	I050	Dwelling, Terrace 36 Auburn Street	Local	The date has been included in the revised schedule.
	Comment DK2	I269	I538	Roman Catholic Bishop's Residence, Presbytery, Front Fence (1909)	State and Local	Title should be St Peter and Pauls Catholic Cathedral (former), Roman Catholic Bishop's Residence, Presbytery, Front Fence (1909) The description of this item has been updated in the revised schedule.
	Comment DK3	I220	I426	Dwelling 14 Kenmore Street	Local	Heritage NSW includes the name of the dwelling as 'Roseneath'. Adds additional detail for identification other than just dwelling. Title should be Dwelling, "Roseneath" The updated dwelling title has been included in the revised schedule.
	Comment DK4	I228	I434	Dwelling, "Lawrenny" (formerly "Penrice") 8 Lawrenny Ave	Local	Avenue should be spelt in full to adhere to the conversion established for streets i.e. 8 Lawrenny Avenue

Submitter	Date received	Related Heritage Inventory number		Item name & Address on updated Schedule 5	Type of listing	Comment
		Old HI	New HI			
						This minor amendment has been rectified through the revised schedule.
	Comment DK5	I140	I262	Kings College (former), E.C Manfred Arch 47 Combermere Street	Local	This is the only item which includes the architect- advise we remove to ensure consistency across the Schedule. The reference to the building architect has been removed from this heritage item in the revised schedule.
	Comment DK6	I087	I174	Masonic Temple (c.1928) 121 Bourke		Need to add the word 'street' to address This minor amendment has been rectified through the revised schedule.
	Comment DK7	I019	I020	Dwelling "Inverary Park"	Local	Lot 2, DP 997166 should be added to the schedule The additional lot and DP number have been added to the revised schedule.
Telephone Requests	Comment TR1 Mrs Durack	I017	I017 I018	9 Eliza Champion Street 1 Eliza Champion Street	Local	Lot 7, Sec 1, DP 758184 currently referenced for 9 Eliza Champion Street for St Michaels Catholic Church needs to be moved to 1 Eliza Champion Street for Hope Inn. Therefore the lot and DP for 9 Eliza Champion Street should be Lot 15, DP 89404

Submitter	Date received	Related Heritage Inventory number		Item name & Address on updated Schedule 5	Type of listing	Comment
		Old HI	New HI			
						<p>The Lot and DP for 1 Eliza Champion Street should be: Lots 1, 6 and 7, Sec 1, DP 758184 and Lot 2, DP 1123966</p> <p>The revised schedule and mapping extent has amended the Lot and DP numbers as per the request.</p>
	Comment TR2 Mr Elliot	I088	I176	Goulburn Technical college, (1901) 160 Bourke Street	Local	<p>Rear portion of conservatorium recently subdivided- new address created 67 Verner Street.</p> <p>Please ensure that this area is removed from the listing.</p> <p>The exhibited map extent change has already removed this area from the listing including lot and DP numbers.</p>
	Comment TR3 Name unknown	I205	I393	St Joseph’s Convent, Residential Wings, Two Storey and School Buildings 118 Reynolds Street	Local	<p>The Catholic School under Lot 2, DP 1202297 at 128 Reynolds Street should be removed from the designation and mapping extent as the buildings are not in the same ownership and 128 Reynolds St is modern.</p> <p>Lot 2, DP 1202297 represents a modern building and has been removed from the revised schedule and the mapping extent.</p>

Submitter	Date received	Related Heritage Inventory number		Item name & Address on updated Schedule 5	Type of listing	Comment
		Old HI	New HI			
	Comment TR4 John Diemar	I277	I501	Flat, Three Storey, Spanish Mission 3 Shepherd's Court	Local	5 & 7 Shepherd's Court should also be listed or added to the listing as they were built as a single building alongside 3 Shepherd's Court. These properties are currently unlisted. This planning proposal does not involve the assessment and inclusion of new heritage items. However, a separate review of additional new heritage items has commenced and this can be added to the list.
	Comment TR5	I316	I561	All Saints Church of England Rectory 42 George Street	Local	Mapping extent change is required to remove lots 1 & 2, DP 1084961
		I316	I562	All Saints Church of England 44 George Street	Local	The revised schedule and mapping extent has excluded these lots from the heritage item.
Water NSW	15 July, 2021	I310	I554	Glen- Dor 1594 Sandy point Road, Lower Boro	State and Local	Glen-dor has been removed from State Heritage Register and should be a <u>local</u> listing only. The revised schedule has amended as per the request. Water NSW has also requested that "Ooranook" (Part Lot 62 DP 750041) be considered for a future local listing (as it was formerly on the State Heritage Register and removed but may have local significance).

Submitter	Date received	Related Heritage Inventory number		Item name & Address on updated Schedule 5	Type of listing	Comment
		Old HI	New HI			
						This planning proposal does not involve the assessment and inclusion of new heritage items. However, a separate review of additional new heritage items has commenced and this can be added to the list.

Old HI	New HI	Name	Address	Amendment
021	023	Bungonia Public School (former)	34 King St	Updated address to 32-34 King St
022	024	Bungonia Rifle Range	62 Inverary St	Updated address to 62 Inverary Road
024	026	"Victoria Inn" Ruins	33-43 King St	Include Lots 11 & 12 into the Schedule listing. Update mapping to include new lot numbers. Add the date 1846 to the item
297	503	"Mandelson's Hotel", Georgian (c.1845)		Include the rear stone wall in this description.
233	440	Jewish Cemetery, Foundations of Caretakers Cottage, Chapel, filled Well	118 Common St	Updated listing to include State and amend address to 118 Long St. Add date 1843 after 'filled well'
010	009	Dwelling "Wyandra"	54 Brisbane Grove Rd	Amend name to "Wyadra"
277	500	Dwelling "Hillside"	1 Shepherd Court	Amend address to 1a Shepherds Court, amend description to exclude Lot 2. Amend the mapping to reflect change
088	176	Goulburn Technical College	160 Bourke St	Amend title to "Hume Conservatorium" (former Goulburn Technical college)
175	335	Methodist Church	43-47 Goldsmith St	Updated address to 43-51 Goldsmith St. Amend title to "Uniting Church" (former Methodist Church) Add date c.1871 to the item.
223	429	Dwelling, Queen Anne	113 Kinghorne St	Delete Item as 133 Kinghorne Street incorrectly identified as 113 Kinghorne Street.
010	010	Dwelling, "Brigadoon"	56 Brisbane Grove Road	Add the date 1891 into description
017	017	St Michael's Catholic Church	9 Eliza Champion Street	Remove Lot 7, Sec 1, DP 758184 from the Schedule for this item
017	018	Hope Inn	1 Eliza Champion St	Add the date 1838 to the item. Amend the lot and DP numbers to the following: Lots 1, 6 and 7, Sec 1, DP 758184 and Lot 2, DP 1123966 Amend the map to reflect updated lot and DP numbers
018	019	Dwelling "Reevesdale"	346 Inverary Road	Add the date 1829 to the item

Old HI	New HI	Name	Address	Amendment
019	020	Dwelling "Inverary Park"	550 Inverary Road	Add the date 1824 to the item Amend the lot and DP to include Lot 2, DP 997166
021	023	Bungonia Public School,	34 King Street	Add the date 1882 to the item
023	025	Christ Church, Anglican	45 King St	Add the date 1877 to the item
025	027	The Parsonage	2222 Mountain Ash Road	Add the date 1841 to the item
026	028	War Memorial	King St	Add the date 1941 to the item
030	032	"Lumley Park" Homestead, Outbuildings	5223 Oallen ford Rd	Add the date c.1828 to the item
031	033	Bungonia Cemetery	5512 Oallen Ford Road	Add date 1829 to the item
033	035	"Lockyersleigh" Homestead,	1114 Carrick Road	Add date 1828 to the item.
036	043	Church (1884)	130 Addison Street	Item name should be amended to "Christ Church" Church (1890)
049	050	Dwelling Terrace	34 Auburn St	Update description to include date of c.1882 on both
049	050	Dwelling Terrace	36 Auburn St	
279	514	"Coolavin Hotel" (former Railway Hotel) (c.1850)	188 Sloane St	Remove Coolavin Hotel from title and replace with Southern Railway Hotel
280	515	Terrace, Three Storey, "Alpine Heritage Hotel"	246 Sloane Street	Add date c.1880 to the item Amend the property description to include (Former Coffee Palace)
281	516	Courthouse, Police Station (former), Setting, Fence	260 Sloane Street	Add date 1849 to Courthouse and 1888 to Police Station. Also add (former) after the courthouse
289	531	Commercial Building Flats above	324 Sloane Street	Add date 1870 to the item
292	534	Kenmore Psychiatric Hospital Complex	191 Taralga Road	Add date 1895 to the item
269	538	Roman Catholic Bishop's Residence, Presbytery, Front Fence	42 Verner St	Amend the property description to St Peter's and Paul's Catholic Cathedral (former), Roman Catholic Bishop's Residence, Presbytery, St Brigids School, landscape setting, stone building, front fence (1909) Add the date 1887 for the Cathedral.
298	541	Nursing Home, Two Storey, Victorian	70 Verner Street	Add date 1883 to the item
299	542	Dwelling, "Tarcoola"	85 Verner Street	Add date 1893 to the item

Old HI	New HI	Name	Address	Amendment
301	544	Goulburn TAFE, Two Storey Dwelling	2 View St	Amend description to include (formerly Presbyterian Ladies College) and add date 1872 after two storey dwelling.
306	549	"Kingsdale Hotel" (former)	19 Marble Hill	Add date 1882 to the item
241	453	Brickworks Site (former)	100 May Street	Amend item description to 'Melbourne Brickworks' site (former)
243	455	Barn (1870)	99-241 Mazamet Road	Amend item description to Barn (1870) (former Wynella Estate)
245	457	Goulburn Courthouse	4 Montague Street	Add date 1885-1887 to the item
247	460	Fire Station (former converted) Two Storey	11 Montague Street	Add date 1890 to the item
251	465	Flat building, "Montague Court"	38 Montague Street	Add date c.1933 to the item
252	466	Dwelling, Federation (1891)	44 Montague Street	Add "Yurabi" to title description
254	468	Dwelling, Two Storey (1920-30)	60 Montague St	Amend the item date to 1935
256	470	Mortis Street Cemetery	1 Mortis Street and 4 Cemetery Street	Add date 1839 to the item
261	481	Dwelling, Single Storey, Semi-detached, "Hazelmere"	42 Mulwaree Street	Remove Hazelmere from item description
262	483	St Johns Orphanage (former)	52 Mundy Street	Add date 1912 to the item
269	490	Dwelling, "Marlowe"	38 Prince Street	Add date 1886 to the item
274	498	Goulburn Water Works (former Marsden Steam Museum)	72 Fitzroy Street	Add date 1886 to the item. Remove 'former Marsden Steam Museum from the description and replace with 'Marsden Weir'
278	502	Station Master's House,	Sloane Street	Add date 1869 to the item
207	395	Dwelling, Georgian (former shop)	9 Hercules Street	Add date 1860 to the item
209	397	Dwelling, (former Shop)	24 Hercules Street	Add date 1885 to the item
212	406	Goulburn Workers Club Arena, Grandstand, Rifle Range, Nissen Huts (c.1900)	135 Hume Street	Add date c.1900 after Grandstand and change date after Nissen huts to 1940.
213	407	Dwelling, Federation	6 Hurst Street	Add date 1890 to the item and change the style from Federation to Victorian.

Old HI	New HI	Name	Address	Amendment
213	408	Dwelling, Federation	12 Hurst Street	Add date 1890 to the item and change the style from Federation to Victorian.
217	417	Dwelling, Single Storey, Attached	20 John Street	Add date 1888 to the item
218	424	Dwelling, "Kentville"	5 Kadwell Street	Add date c.1880 to the item
227	433	St Joseph's School, Our Lady Fatima Church	101 Lagoon Street	Add date 1873 to the item
228	434	Dwelling, "Lawrenny" (formerly "Penrice")	8 Lawrenny Ave	Add date 1878 to the item Amend the address to ensure Avenue is spelt in full.
229	435	Lilac City Cinema (c. 1959)	1 Lilac Place	Add date 1959 to the item. Add former title 'formerly Lilac Time Hall' to item description
235	444	Dwelling, Late Victorian and Picturesque (c.1880)	24 Lorne Street	Add dwelling name of "Millewah" to the item. Amend date to 1886. Add former use of 'former boarding house' to the item.
236	445	Commercial Building, "Goulburn Club", Stables, Bull and Woodward Stone Arch, Stone Wall to Deniehy Lane	19 Market Street	Add date c.1841 after Goulburn club and 1847 after stone arch
236	447	"Fireside Inn", Tudor Two/Three Storey Commercial Building	23 Market Street	Add date 1935 to the item
180	342	Dwelling Federation	102 Goldsmiths Street	Amend address to Goldsmith Street (drop the s)
180	343		106 Goldsmiths Street	
180	344		110 Goldsmiths Street	
184	348	House, Fruit Packing Shed	67 Gorman Road	Amend the date to c.1850. Add the house name of "Kentgrove"
194	367	Dwelling, Two Storey Detached, "Grafton House"	51 Grafton Street	Add date c.1840 to the item
145	271	Wandara, Two Storey, Victorian (c.1882)	130 Cowper Street	Add quotation marks to "Wandara". Amend the date from c.1882 to just 1882
145	272	Dwelling, Two Storey	134 Cowper Street	Add date 1887 to the item. Add building name of "Kinvara/Kingara" to the item
145	273	Dwelling, Victorian (1882)	138 Cowper Street	Amend the date to 1881

Old HI	New HI	Name	Address	Amendment
147	275	Dwelling, "Clandulla", Victorian (c.1882)	142 Cowper Street	Amend the name to "Gouldeena". Amend the date to 1890
147	276	Dwelling, Two Storey, Victorian (c.1882)	144 Cowper Street	Include the name "Clandulla". Amend the date to 1882
150	292	Dwelling "Louise Garden", Federation (c.1900)	203 Cowper Street	Amend the name to just "Louise". Amend the date to 1901
151	294	Dwelling, Single Storey, Victorian (c.1890)	211 Cowper Street	Amend the date to 1883
157	304	Dwelling, "Rosscraig", Gothic	236-238 Cowper Street	Amend the name to include (formerly Rossneath Academy). Add date 1870 to the item
159	306	Dwelling, Georgian Manse	2 Craig Street	Amend the name to (former Presbyterian Manse)
160	309	Dwelling, Victorian (c.1890)	74 Deccan Street	Amend the date to 1882
166	317	Dwelling, Two Storey, (1906)	45 Eldon Street	Amend the name to include "Redhouse"
169	328	Dwelling, Pair with 215 Faithfull Street	213 Faithfull Street	Add the date 1885 to the item
169	329	Dwelling, Pair with 213 Faithfull Street	215 Faithfull Street	Add the dwelling "Hazelbrook" Add the date 1885 to the item.
173	333	Dwelling (1884)	24 Gilmore Street	Amend the name to include (former Christ Church Rectory)
176	336	Liedertafel (Leider) Theatre	52 Goldsmith Street	Add the date 1929 to the item
099	199	Federation Dwelling	85 Bradley Street	Add the date 1907 to the item
103	205	Dwelling, Single Storey, Victorian Italianate	111 Bradley Street	Add the date 1933 to the item
104	207	Dwelling, "Rossneath"	114 Bradley Street	Add the date 1881 to the item. Add Two Storey into the property description.
107	210	"Garroorigang", Stables	209 Braidwood Road	Add date 1857 to the item. Add former name (formerly "Mulwaree Inn") to the item description.
109	212	Dwelling, "Broughton"	21 Bungonia Road	Add the date c.1876 to the item
109	213	Goulburn Brewery	23 Bungonia Road	Add the date c.1840 to the item
110	214	"Lansdowne Park", (c.1830)	33 Bungonia Road	Amend the date to (1822-1825)
111	215	St Saviours Cemetery	40 Cemetery Street	Add the date c.1830 to the item
112	216	Dwelling, Stables, North Goulburn Rectory (former), Victorian Gothic	2 Chantry Street	Add the dwelling title of "Leigh House" to the property description.

Old HI	New HI	Name	Address	Amendment
115	220	Dwelling, Queen Anne, Federation	4 Church Street	Add the date c.1925 to the item. Remove Queen Anne from the property description.
116	221	Dwelling, Late Victorian	14 Church Street	Add the date 1892 to the item. Add the property name "Milton" to the property description.
117	223	Dwelling, Federation	20 Church Street	Add the date 1903 to the item
125	233	Stables, Georgian (c.1850)	82a Clifford Street	Amend the date from c.1850 to c.1870
128	236	Dwelling, "Clifforia"	128 Clifford Street	Add the date c.1867 to the item
131	239	Our Lady of Mercy Chapel and Convent, (1861)	33 Clinton Street	Add the date 1891 after the Chapel.
138	260	Dwelling, Victorian Italianate	39 Cole Street	Add the name "Hastings" to the property description
139	261	Gill Waminda Nursing Home	10 Combermere Street	Amend the property description to include (formerly Gill Memorial Boys Home). Add the date 1936 to the item. Amend the address to 38 Eldon Street
140	262	Kings College (former), E.C Manfred Arch	47 Combermere Street	Add the date 1890 to the item. Remove E.C Manfred Arch from the property description.
141	263	Brick Works, Chimneys, Kilns "The Potteries" (c.1985)	12 Common Street	Amend the date to 1884
145	270	Dwelling, "Bishopthorpe", (c.1881)	126 Cowper Street	Include the name (formerly Glenelg) to the title.
070	129	'Two Storey Building' (c.1892)	356 Auburn Street	Add "Landsdowne Shop" to the property description
070	130	'Two Storey Building' (c.1892)	358 Auburn Street	Add "Landsdowne Shop" to the property description
070	131	'Two Storey Building' (c.1888)	360 Auburn Street	Add "Landsdowne Shop" to the property description
071	133	'Two Storey Building' (c.1807)	380 Auburn Street	Amend the date to c.1907
075	159	Federation Dwelling	4 Belmore Street	Add the date 1873 to the item
079	164	Dwelling, Terrace House	16 Beppo Street	Add the date c.1882 to the item
079	165	Dwelling, Terrace House	18 Beppo Street	Add the date c.1882 to the item
081	167	Dwelling, Federation	24 Beppo Street	Add date 1893 to the item. Add the dwelling name of "Marlyn" to property description

Old HI	New HI	Name	Address	Amendment
082	168	Dwelling, "Railway Gate House", (c.1869), Railway Barracks' (former)	195 Sloane Street and 1 Blackshaw Road	Add the date c.1891 to the Railway barracks
083	169	"Blackshaw's Well's"- Landmark	Blackshaw Road	Drop the apostrophe on the wells
085	172	Former Coach House of 'Claremont Manor'	10 Cartwright Place	Remove Manor from the property description.
087	174	Masonic Temple (c.1928)	121 Bourke Street	Amend the date to 1890. Ensure that Bourke Street is spelt in full.
088	177	'Baptist Church'	164 Bourke Street	Add the date 1887 to the item
090	183	St Saviours Church Hall, St Saviours Cathedral (1884)	170 Bourke Street	Add the date 1874 after the Church Hall
092	186	Goulburn Public School	196 Bourke Street	Add the date 1868 to the item
094	188	Dwelling, Gothic	276 Bourke Street	Add the date 1892 to the item
097	196	Dwellings, Terraces	11, 13, 15 and 17 Bradley Street	Add the proepty name of "Leeville Terrace" to the property description. Add the date c.1885 to the item
048	069	Shop	127 Auburn Street	Add the date 1885 to all three listings
	070		129 Auburn Street	
	071		131 Auburn Street	
049	074	"Bank" and shop	139-141 Auburn Street	Amend the property description to Former "Commercial Banking Company" and shop. Add the date of 1859 to the item
049	075	Hibernian Hotel	145 Auburn Street	Add date of 1850 to this item
055	087	Building, Two Storey, (c.1887)	174 Auburn Street	Add 'Regent Shopping Block' to the property description.
055	088	'Department Store', (1890) 'Building'	180 Auburn Street	Amend the date from 1890 to 1887
056	089	AMP Society Building	191 Auburn Street	Add the date c.1928 to the item
057	090	Building, Commercial	194 Auburn Street	Amend the property description to include "former John Bond Store" Add the date 1891 to the item
057	092	'Hollis' Building, Commercial	198 Auburn Street	Amend the property description to include "Islington House". Add the date 1882 to the item.

Old HI	New HI	Name	Address	Amendment
060	098	Building, Two Storey, CML Building (1933)	207 Auburn Street	Amend the property description to Two Storey, "Colonial Mutual Life" Building.
062	101	'Building'	230 Auburn Street	Amend the property description to 'Building' (former "Schliessman"). Add the date 1887 to the item.
062	102	'Building'	232 Auburn Street	Add the date 1886 to the item
064	104	Bank, Two Storey	253-255 Auburn Street	Amend the property description to include "former Rural Bank of New South Wales". Add the date 1937 to the item.
064	106	Building, Two Storey, Bank of Australasia (former, C.1910)	256 Auburn Street	Amend the date from c.1910 to 1906.
066	109	'Building'	278 Auburn Street	Add the date c.1930 to the item
312	557	'Wandi' "Robert Plumb's Inn"	16501 Hume Highway	Add the date 1845 to the item
314	559	"Glenrock" Homestead, Outbuildings	248 Highland Way	Add the date c.1840 to the item
317	563	"Terminus Hotel"	54 George Street	Add the date c.1865 to the item
324	578	"Norwood" Homestead, Outbuildings	105 Norwood Road, off Middle Arm Road	Add the date 1837 to the item. Amend the address to 105 Norwood Road, Middle Arm
326	580	Unity Church, Cemetery	Breadalbane Road	Amend the property description to include (former Primitive Methodist Church). Add the date 1886 to the item. Amend the address to 65 Church Hall Road.
327	581	"Kippilaw" Homestead	959 Gurrundah Road	Add date c.1831 to the item
328	582	Merrilla Uniting Church and Cemetery	1095 Gurrundah Road	Add date 1859 to the schedule
328	584	"Cole Park" Homestead	115 Gurrundah Road	Add date c.1860 to the schedule
328	584	"Oliver Goldsmith Inn"	18957 Hume Highway	Add date 1865 to the item.
322	589	Caoura Barn	1187 Caoura Road	Add date c.1820 to the item
338	594	"Edinburgh" (former Inn)	737 Taralga Road	Amend the property description to "Edinburgh Castle". Add the date 1861 to the item.

Old HI	New HI	Name	Address	Amendment
339	595	“Burrungurroolung” Homestead, Gardens, Stables	5207 Braidwood Road	Add date 1882 to the item
340	596	“Tirranna” Homestead, Gardens, Gibson Family Cemetery, Veterans Allotments	4971-5071 Braidwood Road	Add the date c.1829 to the item
341	597	Tirranna Public School, Church	4986 Braidwood Road	Add the date 1869 to the item
341	598	Tirranna Church and Cemetery	5026 Braidwood Road	Add date 1860 to the item. Amend the property description to “St Andrew’s Church and Cemetery”. Amend the address to 13 Tirranna Lane.
343	600	“Pelican” Homestead, Shearing Shed	4840 Braidwood Road	Add the date 1860 to the item
345	602	Towrang Bridge, Culverts	17309 Hume Highway	Add the date 1839 to the item
349	603	Towrang Convict Stockade, Magazine	Hume Highway	Add the date (1838-1843) to the item
347	604	Towrang Stockade Graves	Hume Highway	Add the date (1838-1843) to the item
351	608	Cookbundoon (former Inn)	531 Towrang Road	Add the date 1881 to the item. Amend the property description to Cookbundoon (formerly “Mannafield”)(former Inn) 1881
353	610	“Woollogorang” Homestead, Gardens, Stables	164 Woollogorang Road	Add date c.1840 to the item
355	612	Yarra Anglican Church Ruins, Cemetery	Hume Highway	Add date c.1868 to the item.
220	426	Dwelling	14 Kenmore Street	Amend the property description to include the dwelling title “Roseneath”
205	393	St Joseph’s Convent, Residential Wings, Two Storey and School Buildings	118 Reynolds Street	Remove the modern building under Lot 2, DP 1202297 from the Schedule. Amend the mapping extent to exclude this lot
043	052	“Tattersall’s Hotel”	76 Auburn Street	Add date c.1840 to the item
284	519	Old Connolly’s Mill, Swimming Baths (former)	285 Sloane Street	Amend the title description to remove ‘old’ from Old Connolly’s Mill Add the date 1892 after the swimming baths.

Old HI	New HI	Name	Address	Amendment
				Add the date 1908 after the Mill. Rearrange the title description to place the baths first in the description.
293	535	Kenmore Girls Orphanage, "Josephs Gate" (former, 1906)	2 Carmella Drive	Amend the property description to 'St Joseph's Orphanage- Girls Orphanage (former) 1906'
257	471	Dwelling	8 Mount Street	Amend the property description to include the dwelling name 'Beamish'
248	462	"Elmslea Chambers" Art Deco (1933-36)	17 Montague Street	Amend the date to 1933
028	030	Caarne Historic Site	633 The Lookdown Road	Amend the map to include the previously identified northern land parcel. Amend the name to 'Carne Historic Site'
219	425	St Michael's Novitate (former), "Marsden"	13 Kenmore Street	Amend the property name from 'Marsden' to 'Marston'. Add the date 1885 to the item
130	238	Dwellings (former), Commercial Use	5-7 Clinton Street	Amend the property description to Dwellings (former), Terrace, Commercial Use
084	170	School Building, Two Storey (former)	91 Bourke Street	Amend the property description to 'School Building, Two Storey (formerly part of St Patrick's Technical School)'
046	066	Shop	112 Auburn Street	Amend the property description to include 'Wheeldon Shop' Add the date 1926 to the item
046	067	Shop	114 Auburn Street	Amend the property description to include 'Wheeldon Shop' Add the date 1927 to the item
053	085	'Mechanics Institute', (c.1860) and 'Technical School' (c.1886)	167 Auburn Street	Amend the date of the Technical School to 1889
158	305	Dwelling, "Bulwarra", Fences, Gate	246 Cowper Street	Amend property description to the following: Dwelling "Hurstville", Victorian Italianate, Fences, Gate (1861)
133	243	Dwelling, Victorian (1885, 1886)	69 Clinton Street	Amend the date to 1893

Old HI	New HI	Name	Address	Amendment
133	242	Dwelling, Victorian (1885, 1886)	67 Clinton Street	Amend the date to 1893
133	241	Dwelling, Victorian (1885, 1886)	65 Clinton Street	Amend the date to 1893
349	606	“Danganelly” Farmhouse	Towrang Road	Add the date c.1855 to the item. At the street number 49 to the address.
336	593	“The Loaded Dog Hotel”, Outbuildings	1 Wallace Street	Amend the property description to include (formerly “Lake Bathurst Hotel”). Add the date 1848 to the item.
310	554	Glen Dor	1594 Sandy Point Road, Lower Boro	Amend significance to local only.

General

- The Demolished heading at the end of the schedule should be amended to ‘demolished items or not within the LGA’.

Attachment 4: Changes to Map Extent

Changes in the mapping extent of Heritage Items

Attachment 4: Changes to Map Extent

Contents		
Address	Current HER ID number	Updated HER ID number
10 Cartwright Place	085	172
12 Common Street	141	263
14 Common Street	141	264
15 Maud Street	239	451
16 East Street	165	316
21 Bungonia Road	109	212
23 Bungonia Road	109	213
28 King Street	021	022
34 King Street	022	023
33 Bungonia Road	110	214
2 Carmella Drive (Joseph's Gate)	293	535
33 Clinton Street	131	239
34 Auburn Street	041	049
36 Auburn Street	041	050
42 George Street	316	561
44 George Street	316	562
45 King Street	023	025
55 Barrett's Lane	007	006
65 Clinton Street	133	241
67 Clinton Street	133	242
69 Clinton Street	133	243
83 Johnson's Lane	015	015
91 Bourke Street	084	170
110 Marble Hill	307	550
133 Marys Mount Road (Tenerife)	238	450
118-130 Bourke Street	086	173
160 Bourke Street	088	176
170 Bourke Street	090	183
195 Sloane Street, Railway Gatehouse	082	168
199 Auburn Street	058	096
211 Cowper Street	151	269
216 Addison Street	038	045
283 Sloane Street	283	518
285 Sloane Street	284	519
633 The Lookdown Road	028	030
Wild Pass, 936 Taralga Road	305	548
Rocky Hill Memorial	114	219
Station Masters House and Railway Station	278	502
Yarra Church Ruins	355	612
Goulburn Waterworks, 72 Fitzroy Street	274	498
Riversdale, 2 Twynam Drive	302	545
Victorian Inn Ruins, 33-43 King Street	024	026
1a Shepherds Court	277	500
9 Eliza Champion Street	017	017
1 Eliza Champion Street	017	018

Attachment 4: Changes to Map Extent

10 Cartwright Place- Previous Schedule 5/HER ID number = I085

Current Mapping on HER Maps below:



Proposed Mapping on HER Map below:

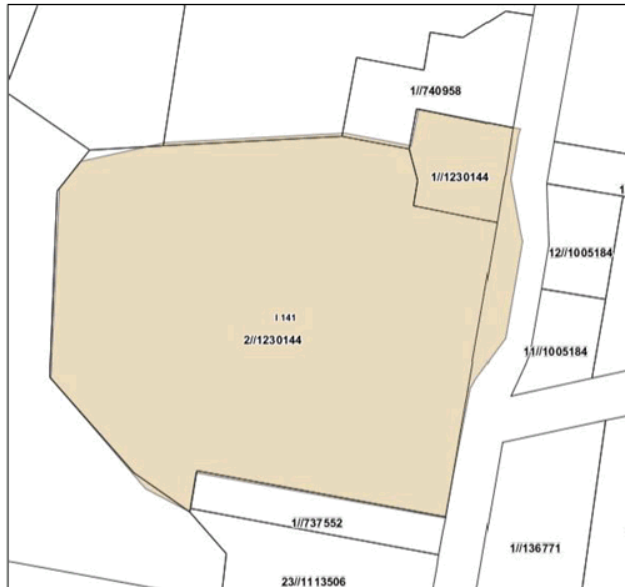
Revised Schedule 5/HER ID number = I172



Attachment 4: Changes to Map Extent

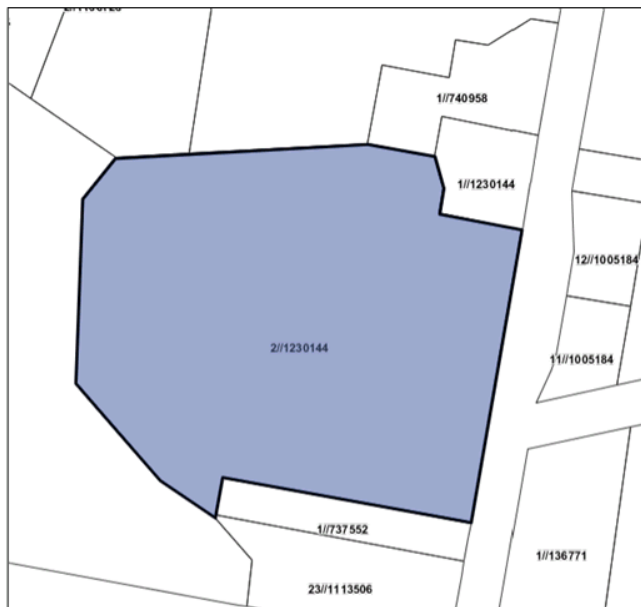
12 Common Street- Previous Schedule 5/HER ID number = I141

Current Mapping on HER Maps below:



Proposed Mapping on HER Map below:

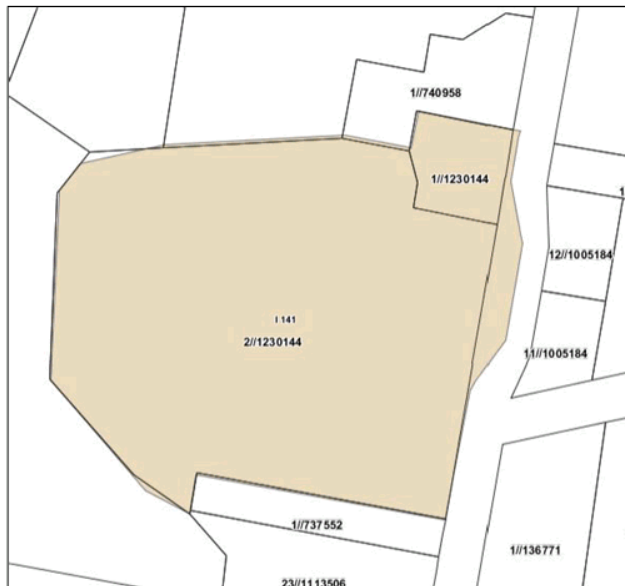
Revised Schedule 5/HER ID number = I263



Attachment 4: Changes to Map Extent

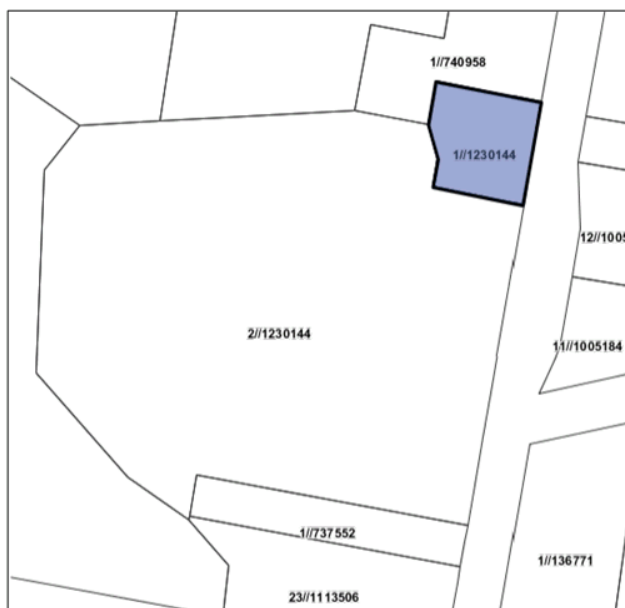
14 Common Street- Previous Schedule 5/HER ID number = I141

Current Mapping on HER Maps below:



Proposed Mapping on HER Map below:

Revised Schedule 5/HER ID number = I264



Attachment 4: Changes to Map Extent

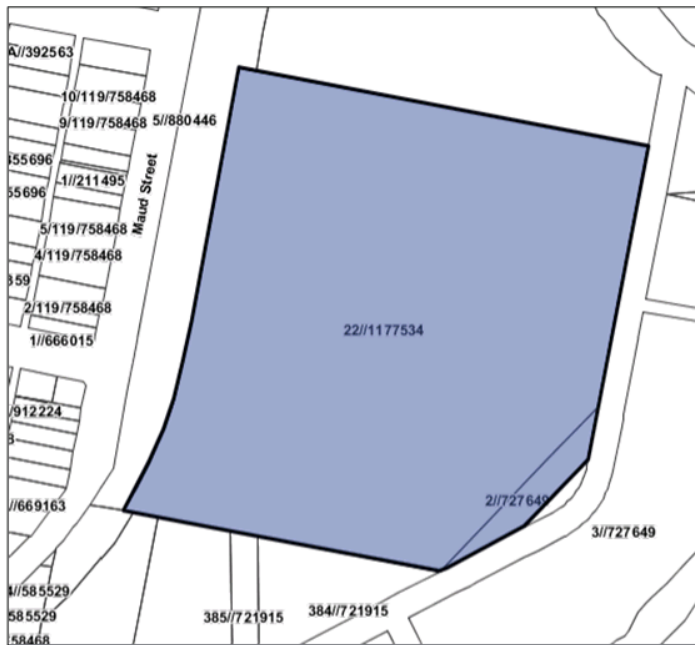
15 Maud Street- Previous Schedule 5/HER ID number = I239

Current Mapping on HER Maps below:



Proposed Mapping on HER Map below:

Revised Schedule 5/HER ID number = 451



Attachment 4: Changes to Map Extent

16 East Street- Previous Schedule 5/HER ID number = I165

Current Mapping on HER Maps below:



Proposed Mapping on HER Map below:

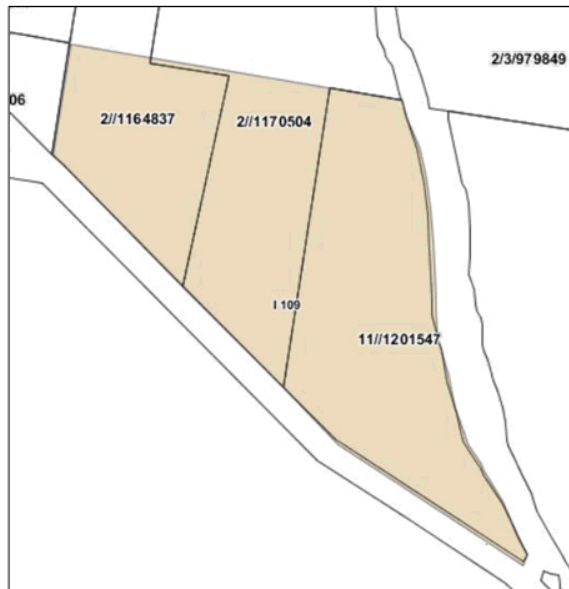
Revised Schedule 5/HER ID number = I316



Attachment 4: Changes to Map Extent

21 Bungonia Road- Previous Schedule 5/HER ID number = I109

Current Mapping on HER Maps below:



Proposed Mapping on HER Map below:

Revised Schedule 5/HER ID number = I212



Attachment 4: Changes to Map Extent

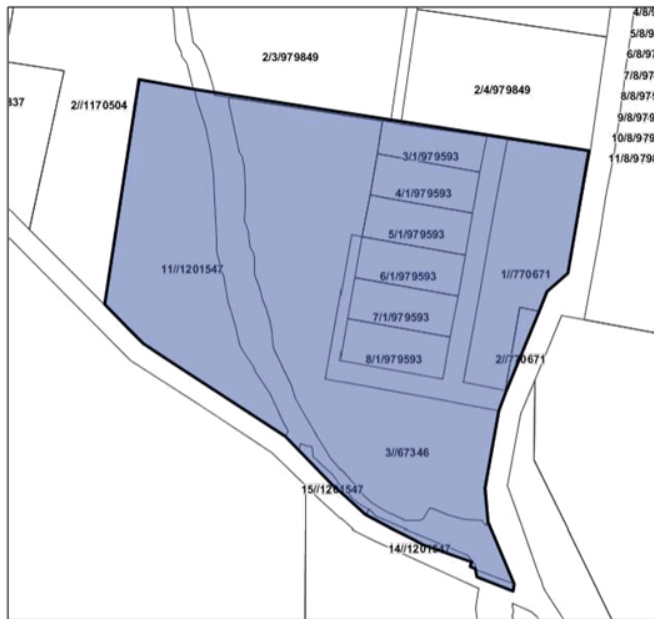
23 Bungonia Road- Previous Schedule 5/HER ID number = I109

Current Mapping on HER Maps below:



Proposed Mapping on HER Map below:

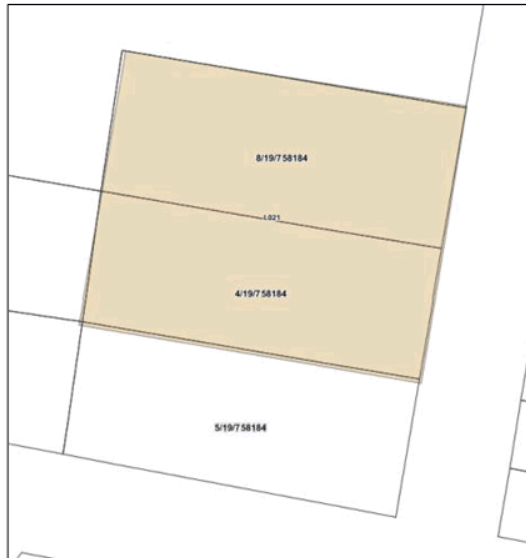
Revised Schedule 5/HER ID number = I213



Attachment 4: Changes to Map Extent

28 King Street- Previous Schedule 5/HER ID number = I021

Current Mapping on HER Maps below:



Proposed Mapping on HER Map below:

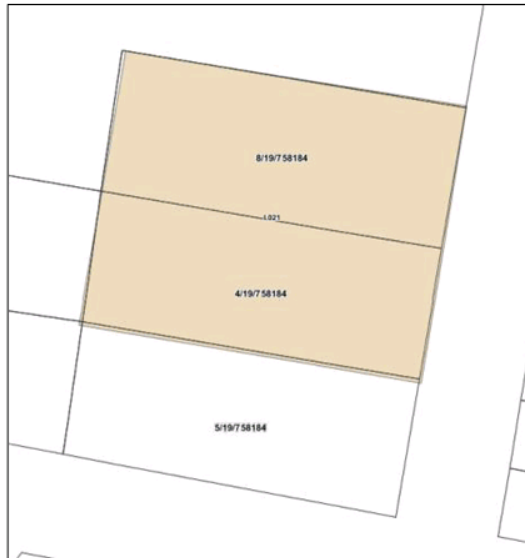
Revised Schedule 5/HER ID number = I022



Attachment 4: Changes to Map Extent

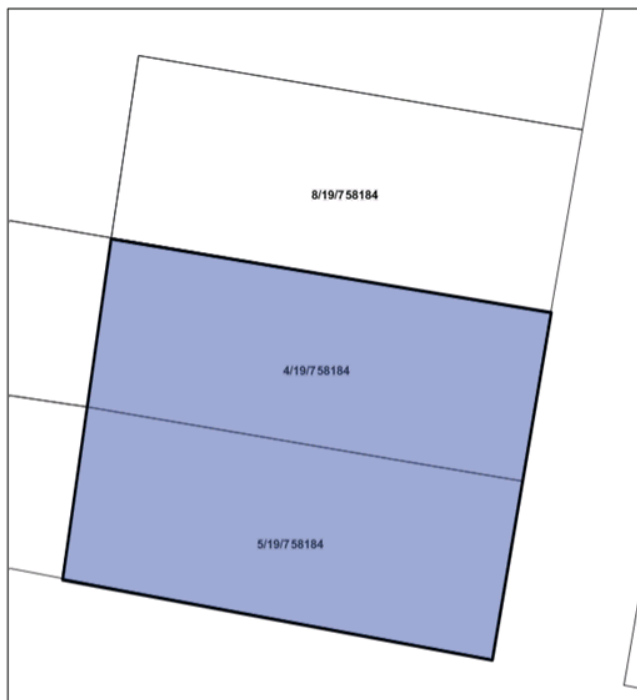
34 King Street- Previous Schedule 5/HER ID number = I022

Current Mapping on HER Maps below:



Proposed Mapping on HER Map below:

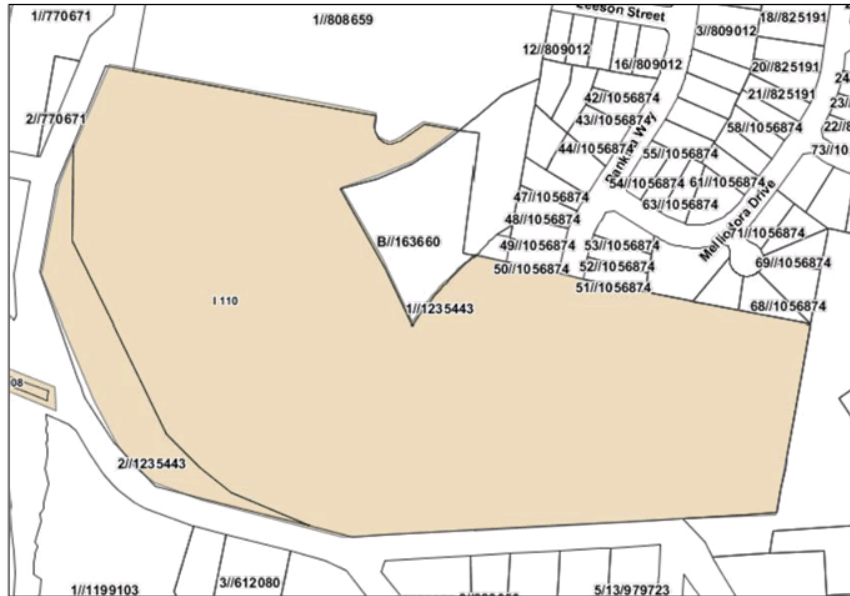
Revised Schedule 5/HER ID number = I023



Attachment 4: Changes to Map Extent

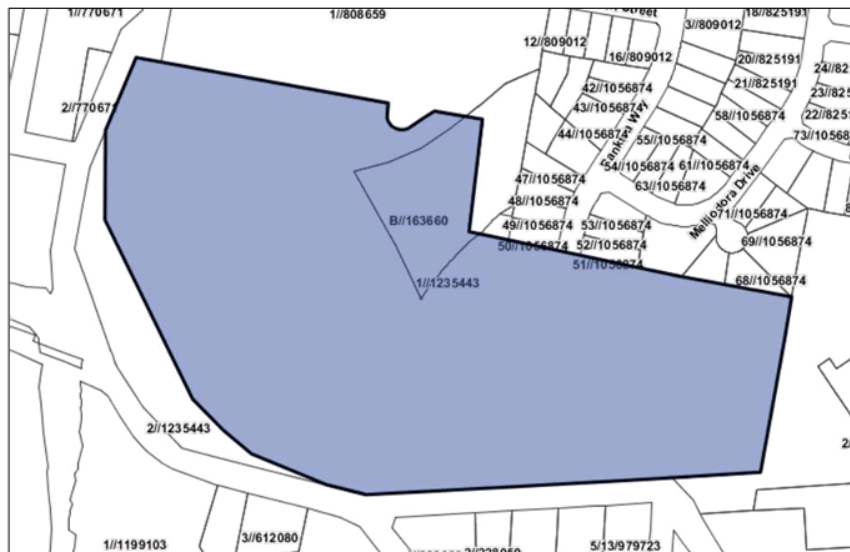
33 Bungonia Road- Previous Schedule 5/HER ID number = I110

Current Mapping on HER Maps below:



Proposed Mapping on HER Map below:

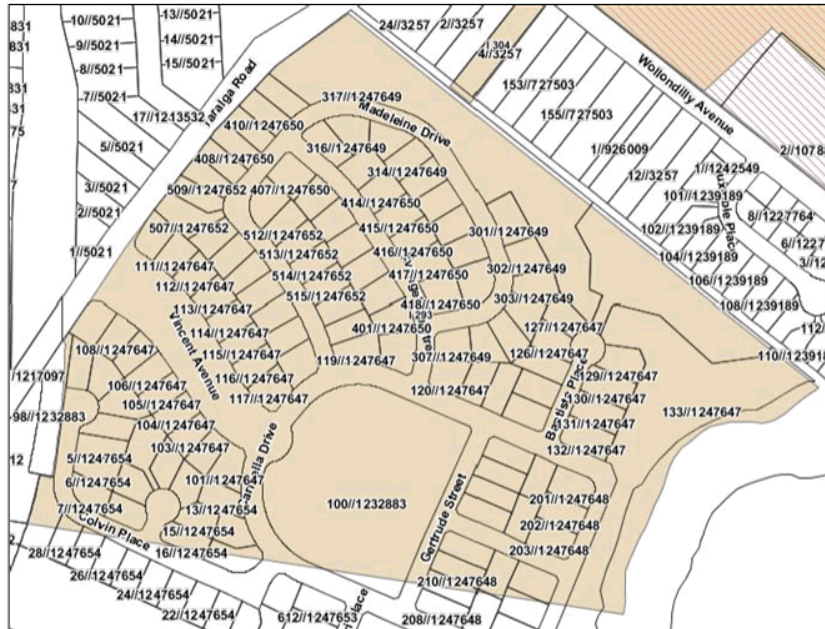
Revised Schedule 5/HER ID number = I214



Attachment 4: Changes to Map Extent

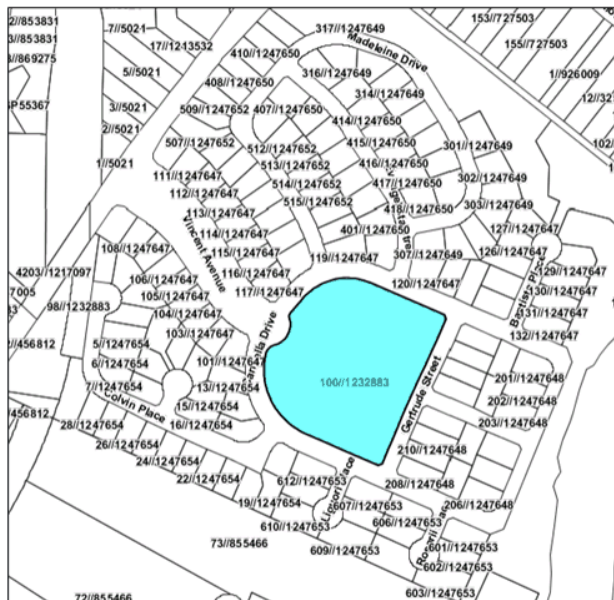
2 Carmella Drive (Joseph's Gate)- Previous Schedule 5/HER ID number = I293

Current Mapping on HER Maps below:



Proposed Mapping on HER Map below:

Revised Schedule 5/HER ID number = I535



Attachment 4: Changes to Map Extent

33 Clinton Street- Previous Schedule 5/HER ID number = I131

Current Mapping on HER Maps below:



Proposed Mapping on HER Map below:

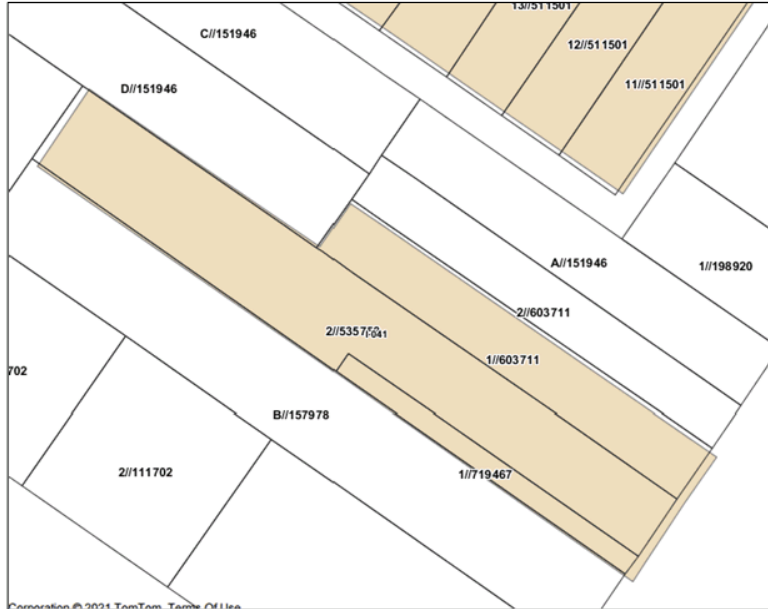
Revised Schedule 5/HER ID number = I239



Attachment 4: Changes to Map Extent

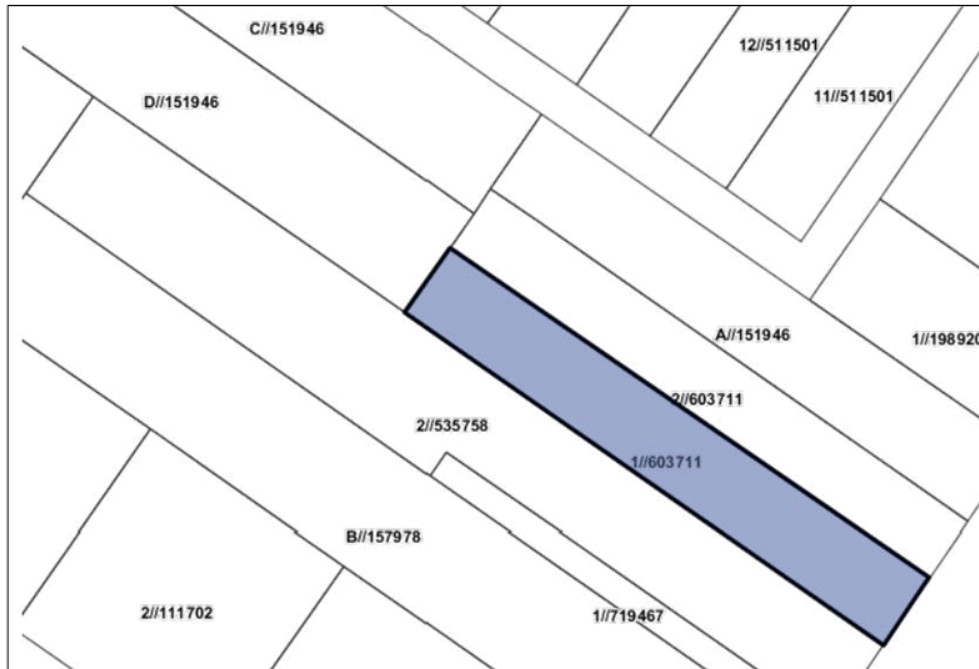
34 Auburn Street- Previous Schedule 5/HER ID number = I041

Current Mapping on HER Maps below:



Proposed Mapping on HER Map below:

Revised Schedule 5/HER ID number = I049



Attachment 4: Changes to Map Extent

36 Auburn Street- Previous Schedule 5/HER ID number = I041

Current Mapping on HER Maps below:



Proposed Mapping on HER Map below:

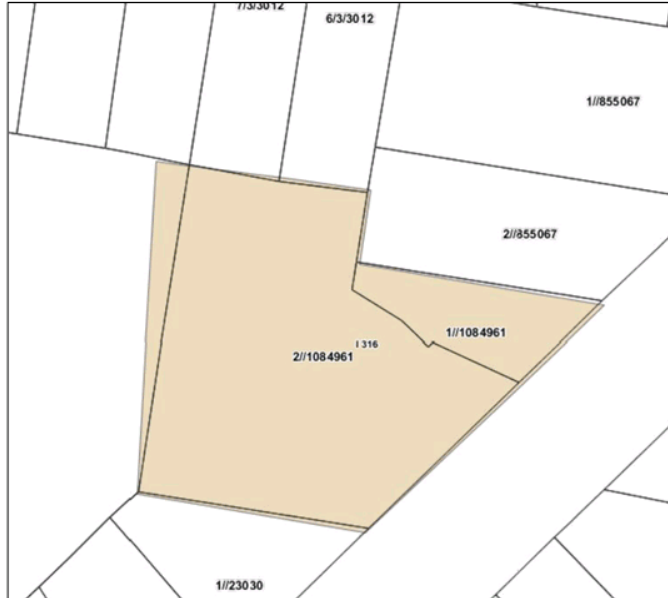
Revised Schedule 5/HER ID number = I050



Attachment 4: Changes to Map Extent

42 George Street- Previous Schedule 5/HER ID number = I316

Current Mapping on HER Maps below:



Proposed Mapping on HER Map below:

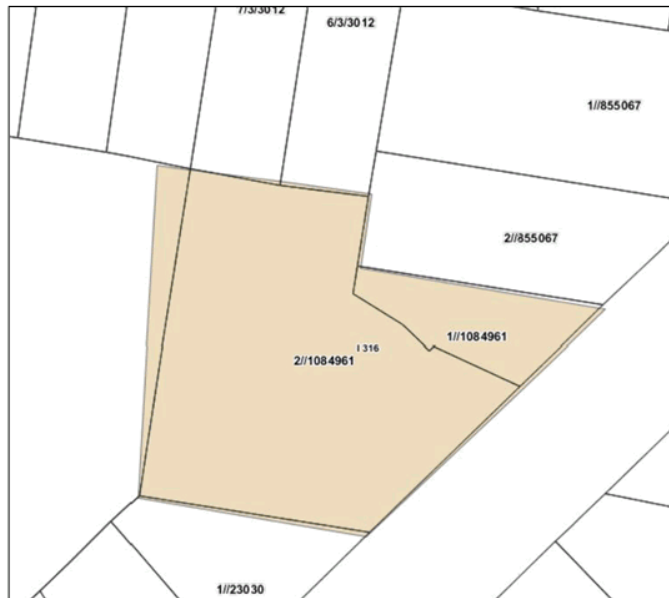
Revised Schedule 5/HER ID number = I561



Attachment 4: Changes to Map Extent

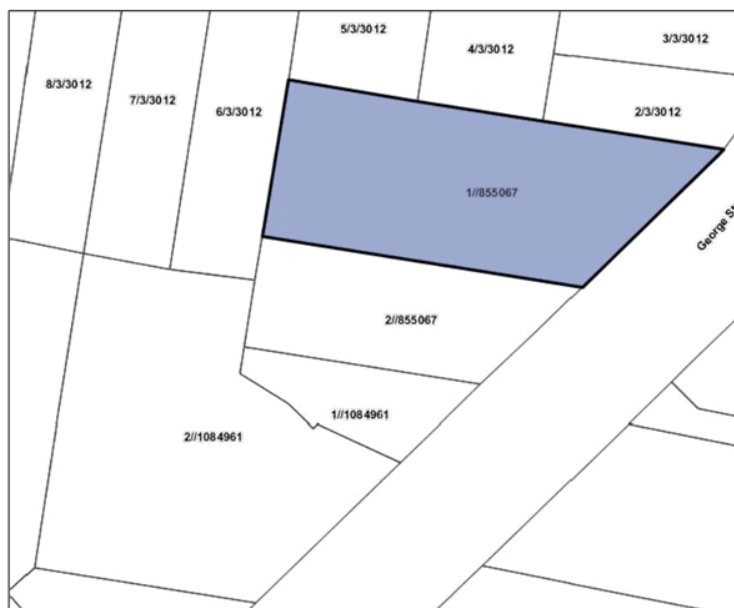
44 George Street- Previous Schedule 5/HER ID number = I316

Current Mapping on HER Maps below:



Proposed Mapping on HER Map below:

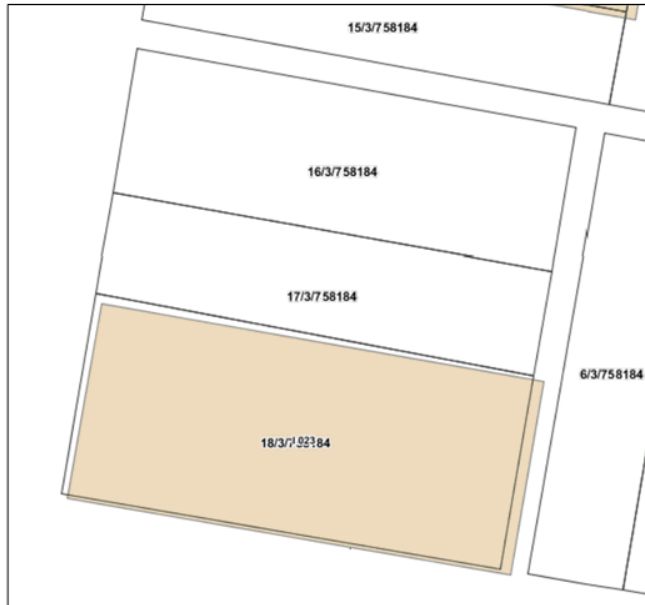
Revised Schedule 5/HER ID number = I562



Attachment 4: Changes to Map Extent

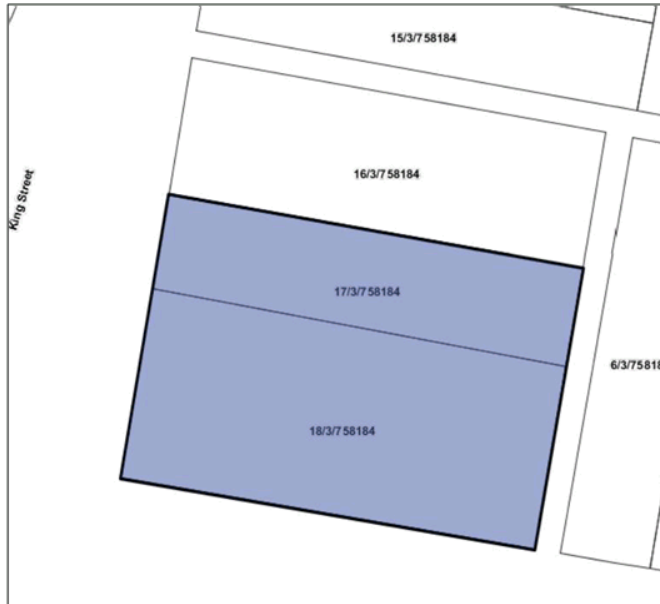
45 King Street- Previous Schedule 5/HER ID number = I023

Current Mapping on HER Maps below:



Proposed Mapping on HER Map below:

Revised Schedule 5/HER ID number = I025



Attachment 4: Changes to Map Extent

55 Barrett's Lane- Previous Schedule 5/HER ID number = I007

Current Mapping on HER Maps below:



Proposed Mapping on HER Map below:

Revised Schedule 5/HER ID number = I006



Attachment 4: Changes to Map Extent

65 Clinton Street- Previous Schedule 5/HER ID number = I133

Current Mapping on HER Maps below:



Proposed Mapping on HER Map below:

Revised Schedule 5/HER ID number = I241



Attachment 4: Changes to Map Extent

67 Clinton Street- Previous Schedule 5/HER ID number = I133

Current Mapping on HER Maps below:



Proposed Mapping on HER Map below:

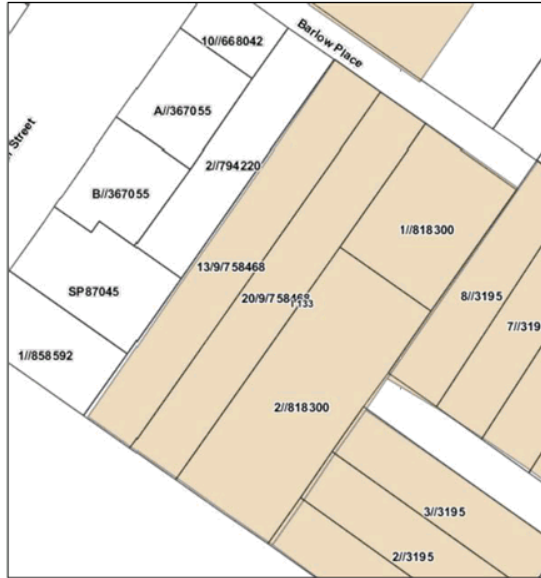
Revised Schedule 5/HER ID number = I242



Attachment 4: Changes to Map Extent

69 Clinton Street- Previous Schedule 5/HER ID number = I133

Current Mapping on HER Maps below:



Proposed Mapping on HER Map below:

Revised Schedule 5/HER ID number = I243



Attachment 4: Changes to Map Extent

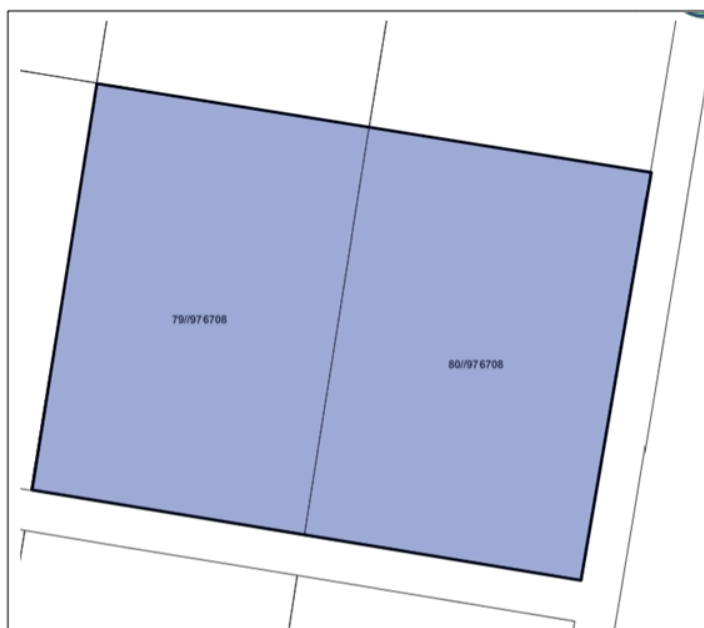
83 Johnson's Lane- Previous Schedule 5/HER ID number = I015

Current Mapping on HER Maps below:



Proposed Mapping on HER Map below:

Revised Schedule 5/HER ID number = I015



Attachment 4: Changes to Map Extent

91 Bourke Street- Previous Schedule 5/HER ID number = I084

Current Mapping on HER Maps below:



Proposed Mapping on HER Map below:

Revised Schedule 5/HER ID number = I170



Attachment 4: Changes to Map Extent

170 Bourke Street- Previous Schedule 5/HER ID number = I090

Current Mapping on HER Maps below:



Proposed Mapping on HER Map below:

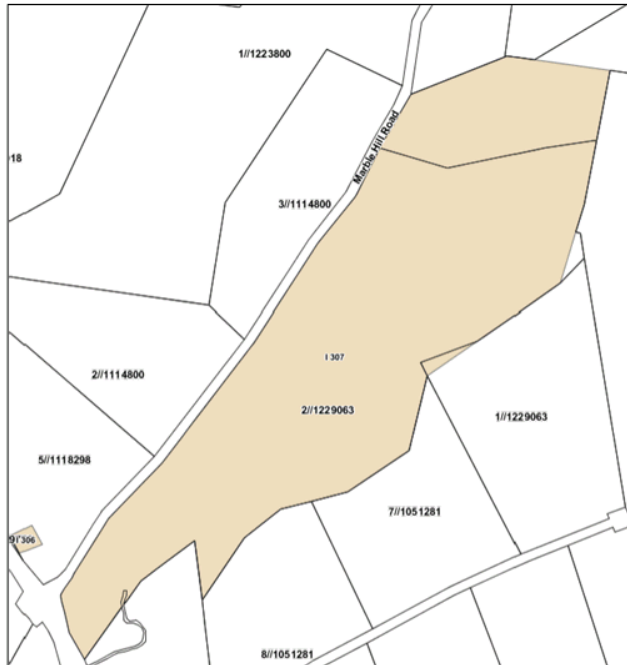
Revised Schedule 5/HER ID number = I183



Attachment 4: Changes to Map Extent

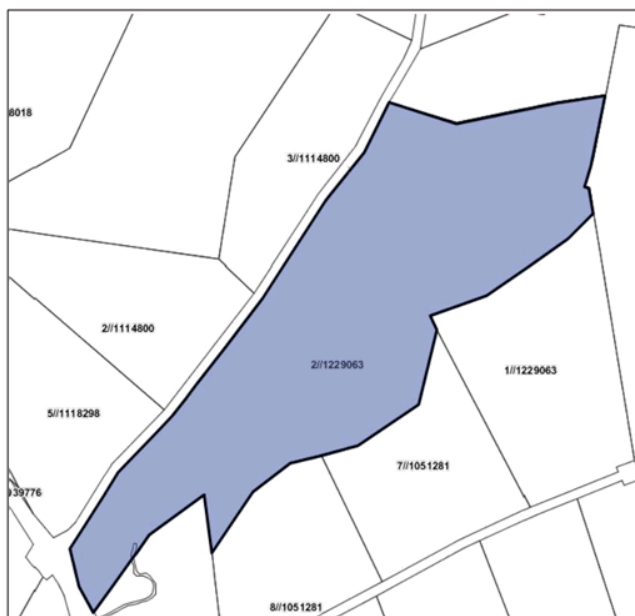
110 Marble Hill- Previous Schedule 5/HER ID number = I307

Current Mapping on HER Maps below:



Proposed Mapping on HER Map below:

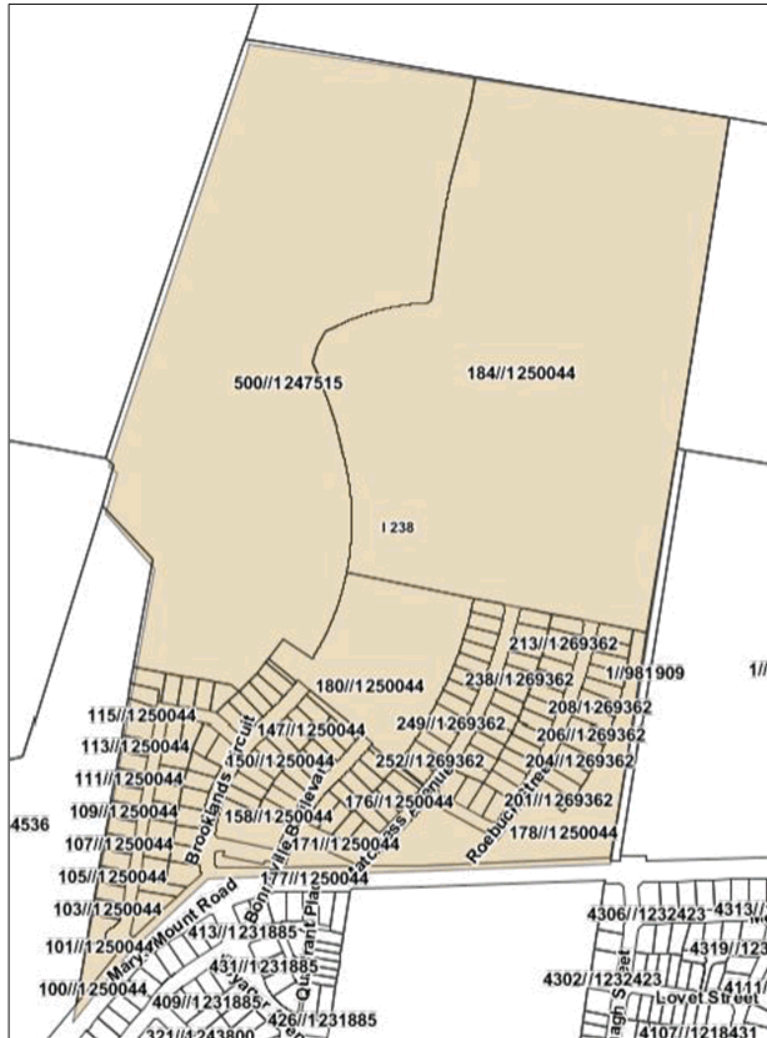
Revised Schedule 5/HER ID number = I550



Attachment 4: Changes to Map Extent

133 Marys Mount Road- Previous Schedule 5/HER ID number = I238

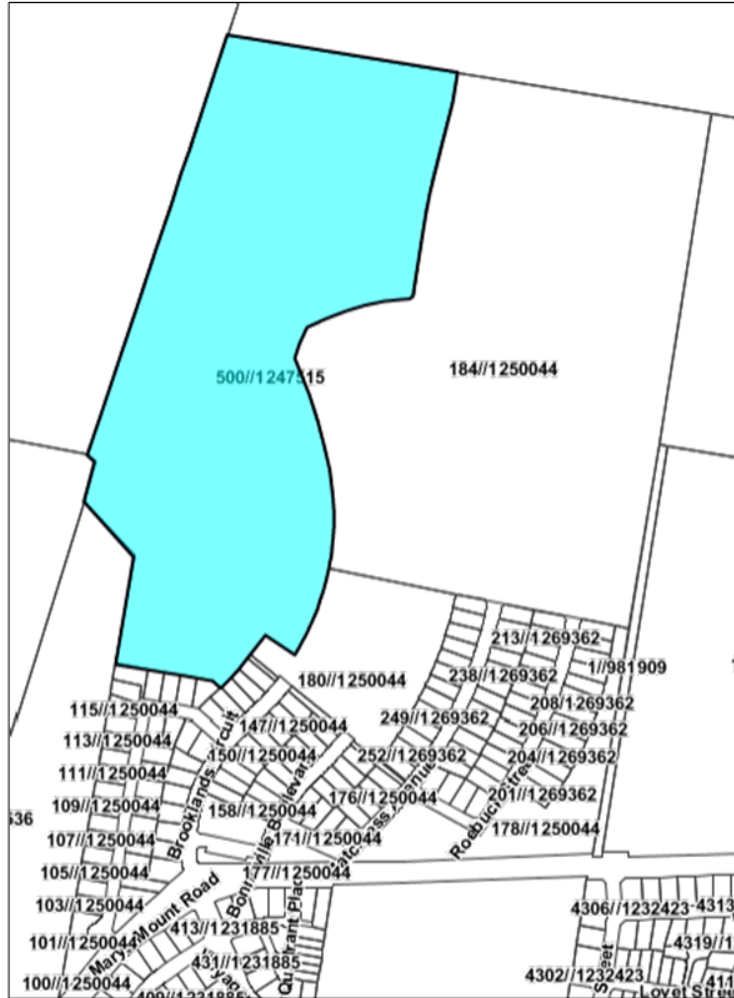
Current Mapping on HER Maps below:



Attachment 4: Changes to Map Extent

Proposed Mapping on HER Map below:

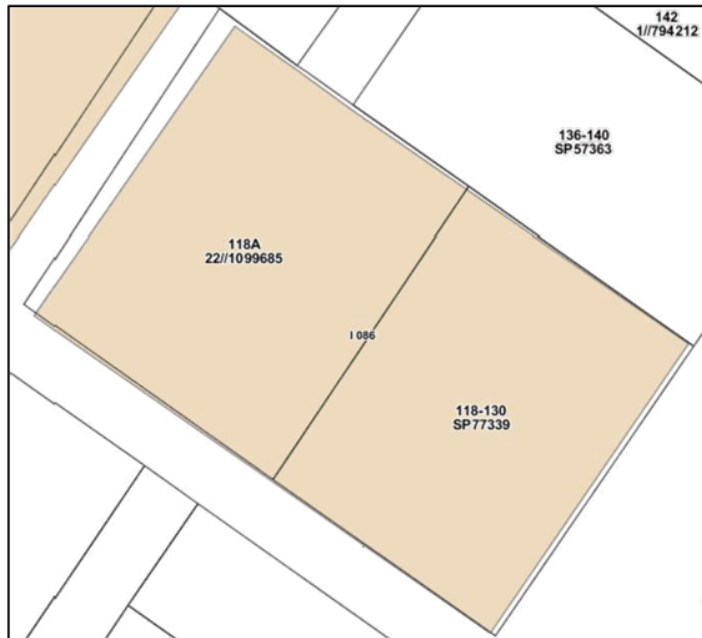
Revised Schedule 5/HER ID number = I450



Attachment 4: Changes to Map Extent

118-130 Bourke Street- Previous Schedule 5/HER ID number = I086

Current Mapping on HER Maps below:



Proposed Mapping on HER Map below:

Revised Schedule 5/HER ID number = I173



Attachment 4: Changes to Map Extent

160 Bourke Street- Previous Schedule 5/HER ID number = I088

Current Mapping on HER Maps below:



Proposed Mapping on HER Map below:

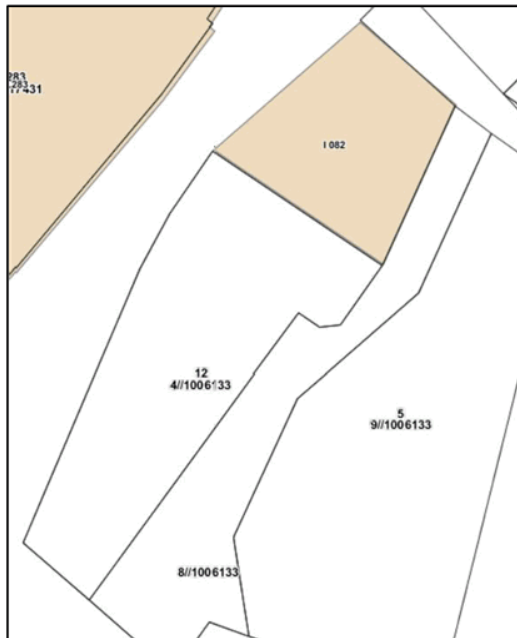
Revised Schedule 5/HER ID number = I176



Attachment 4: Changes to Map Extent

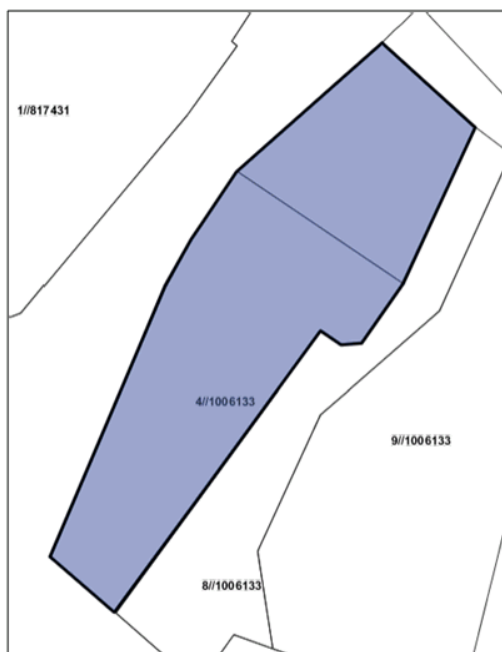
195 Sloane Street, Railway Gatehouse- Previous Schedule 5/HER ID number = I082

Current Mapping on HER Maps below:



Proposed Mapping on HER Map below:

Revised Schedule 5/HER ID number = I168



Attachment 4: Changes to Map Extent

199 Auburn Street- Previous Schedule 5/HER ID number = I058

Current Mapping on HER Maps below:



Proposed Mapping on HER Map below:

Revised Schedule 5/HER ID number = I096



Attachment 4: Changes to Map Extent

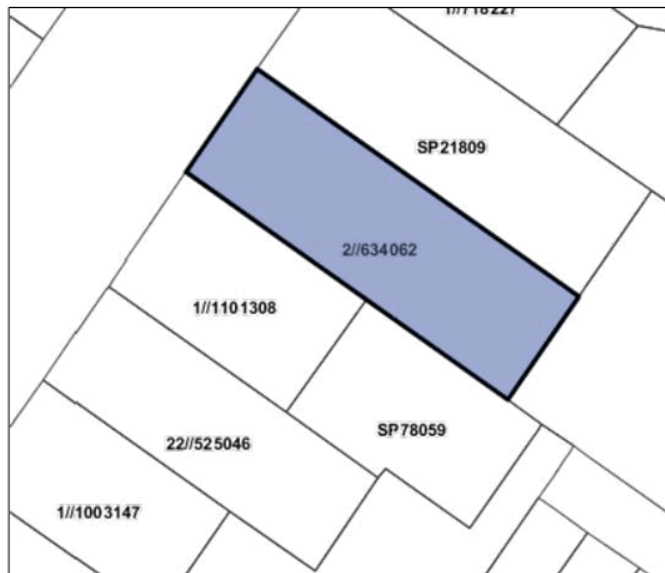
211 Cowper Street- Previous Schedule 5/HER ID number = I151

Current Mapping on HER Maps below:



Proposed Mapping on HER Map below:

Revised Schedule 5/HER ID number = I269



Attachment 4: Changes to Map Extent

216 Addison Street- Previous Schedule 5/HER ID number = I038

Current Mapping on HER Maps below:



Proposed Mapping on HER Map below:

Revised Schedule 5/HER ID number = I045



Attachment 4: Changes to Map Extent

283 Sloane Street- Previous Schedule 5/HER ID number = I283

Current Mapping on HER Maps below:



Proposed Mapping on HER Map below:

Revised Schedule 5/HER ID number = I518



Attachment 4: Changes to Map Extent

285 Sloane Street- Previous Schedule 5/HER ID number = 1284

Current Mapping on HER Maps below:



Proposed Mapping on HER Map below:

Revised Schedule 5/HER ID number = 519



Attachment 4: Changes to Map Extent

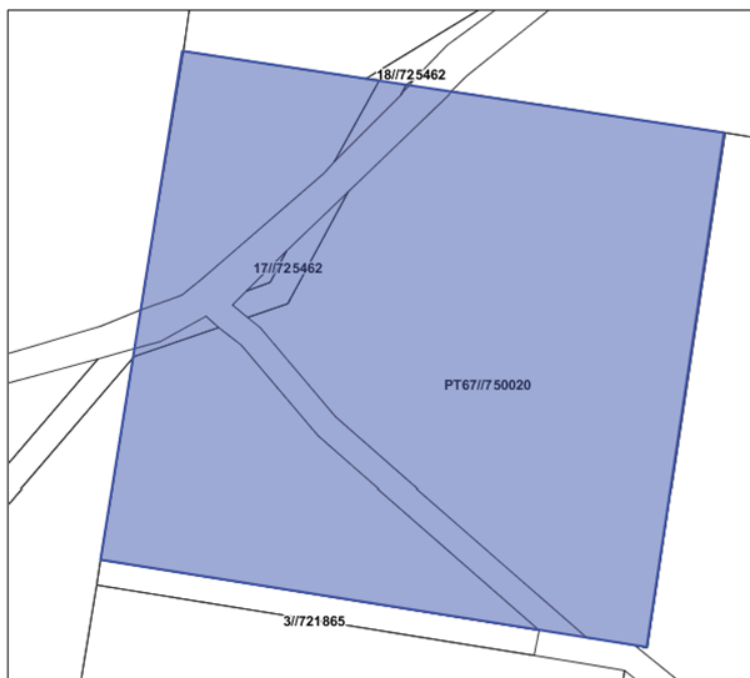
633 The Lookdown Road- Previous Schedule 5/HER ID number = I028

Current Mapping on HER Maps below:



Proposed Mapping on HER Map below:

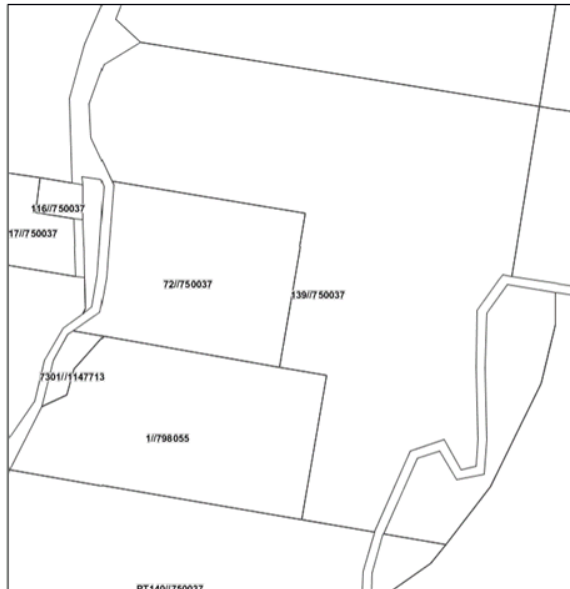
Revised Schedule 5/HER ID number = I030



Attachment 4: Changes to Map Extent

936 Taralga Road- Previous Schedule 5/HER ID number = I305

Current Mapping on HER Maps below:



Proposed Mapping on HER Map below:

Revised Schedule 5/HER ID number = I548



Attachment 4: Changes to Map Extent

Rocky Hill Memorial- Previous Schedule 5/HER ID number = I114

Current Mapping on HER Maps on left

Proposed Mapping on HER Map on right:

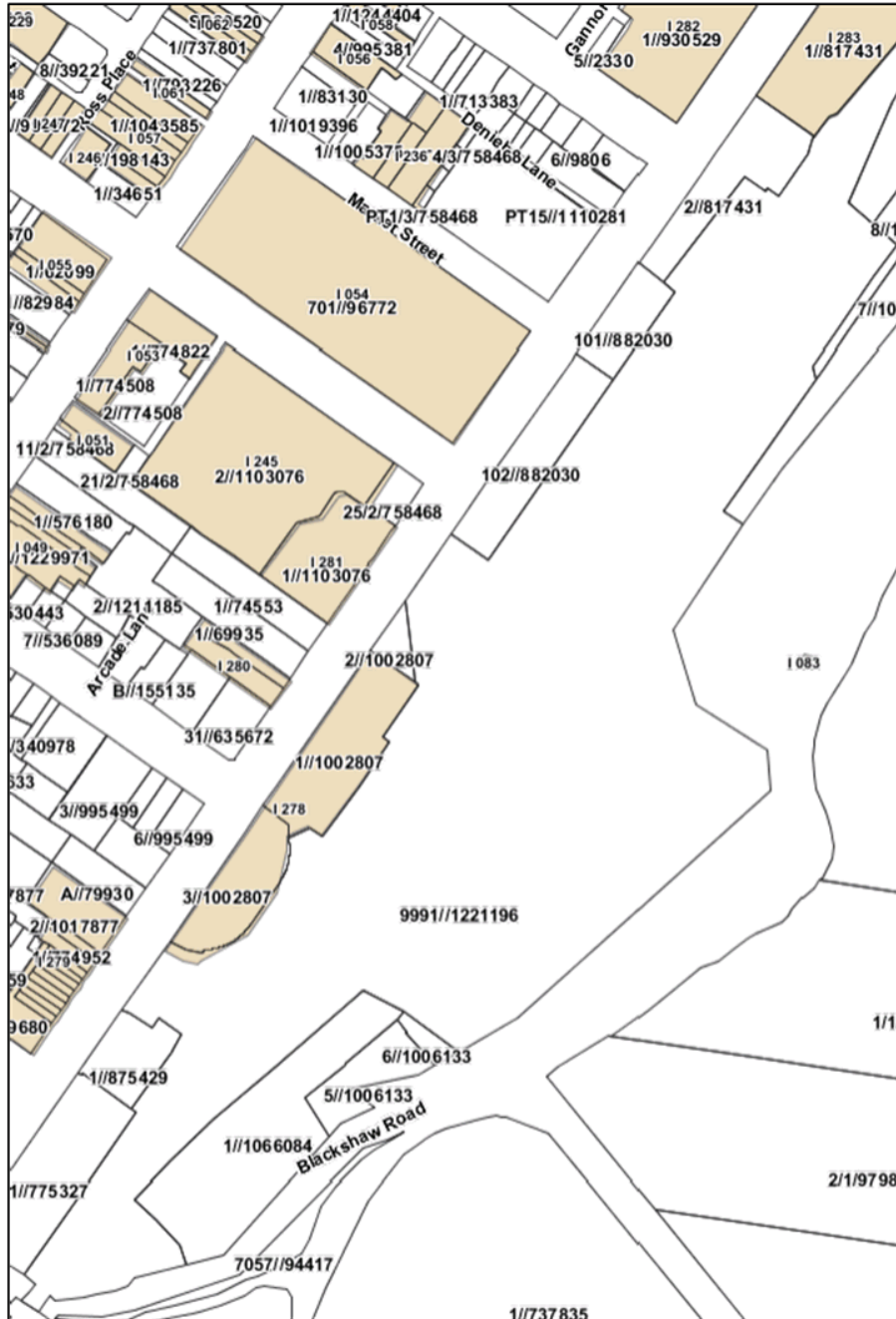
Revised Schedule 5/HER ID number = 219



Attachment 4: Changes to Map Extent

Station Masters House and Railway Station- Previous Schedule 5/HER ID number = I278

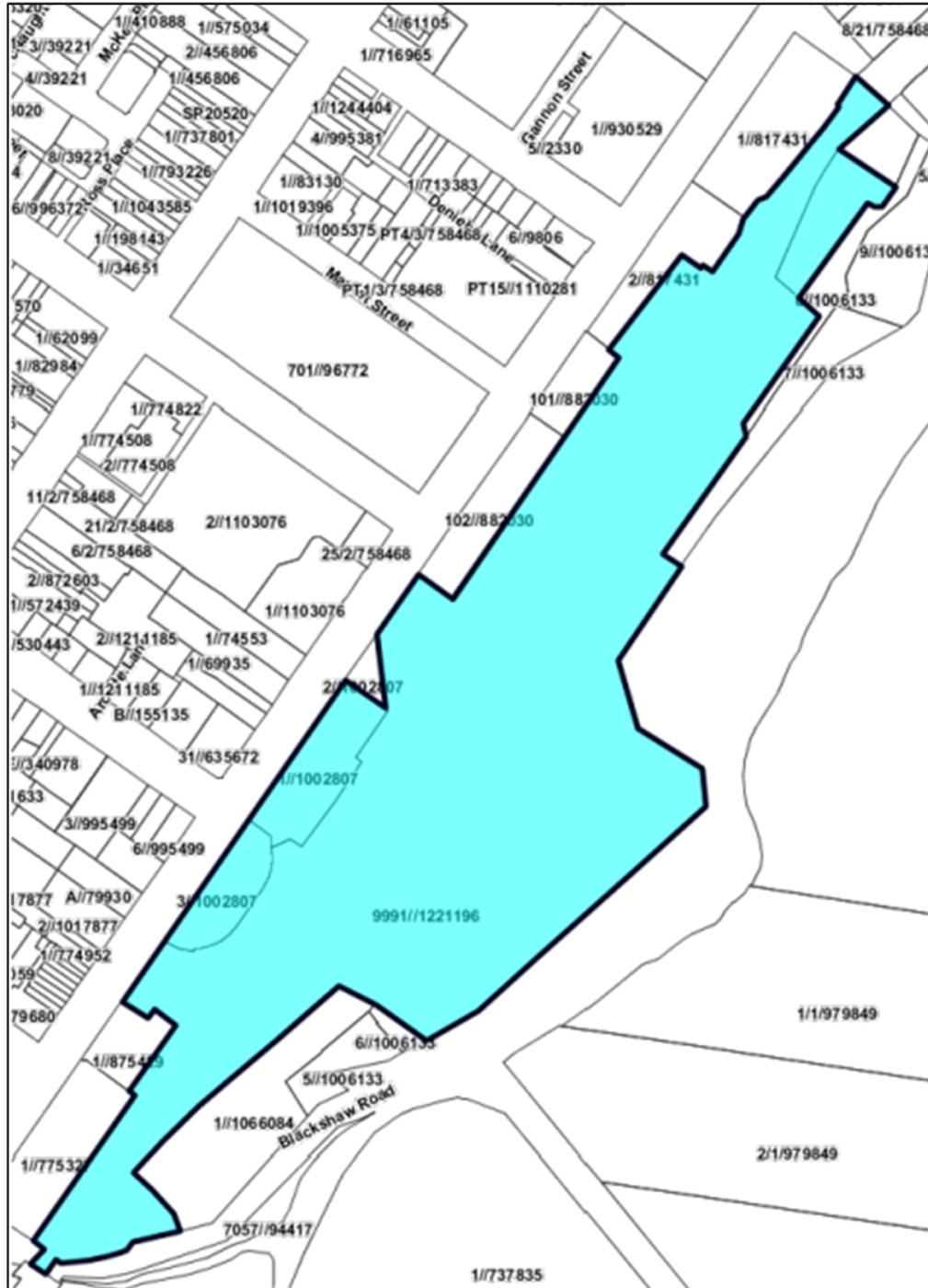
Current Mapping on HER Maps below:



Attachment 4: Changes to Map Extent

Proposed Mapping on HER Map below:

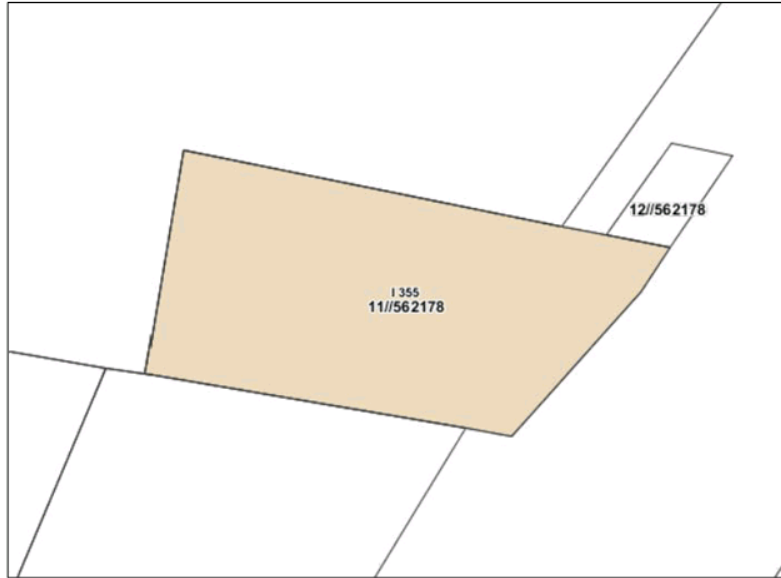
Revised Schedule 5/HER ID number = I502



Attachment 4: Changes to Map Extent

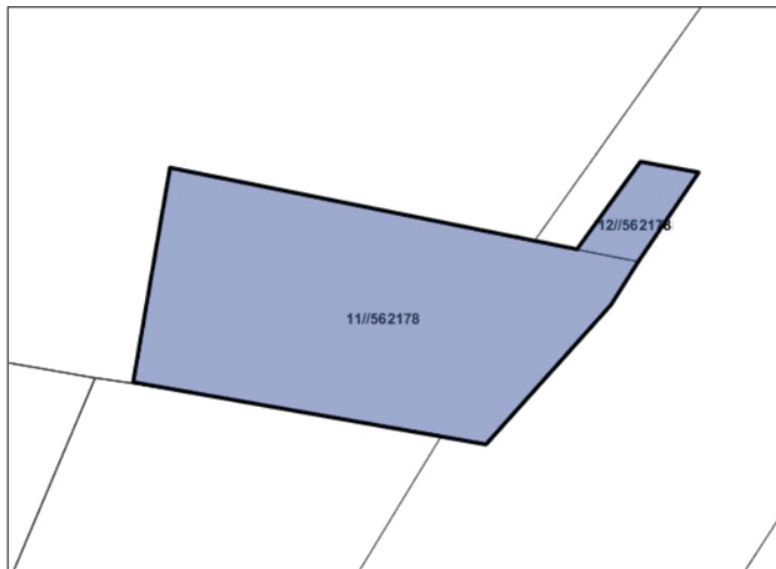
Yarra Church Ruins- Previous Schedule 5/HER ID number = I355

Current Mapping on HER Maps below:



Proposed Mapping on HER Map below:

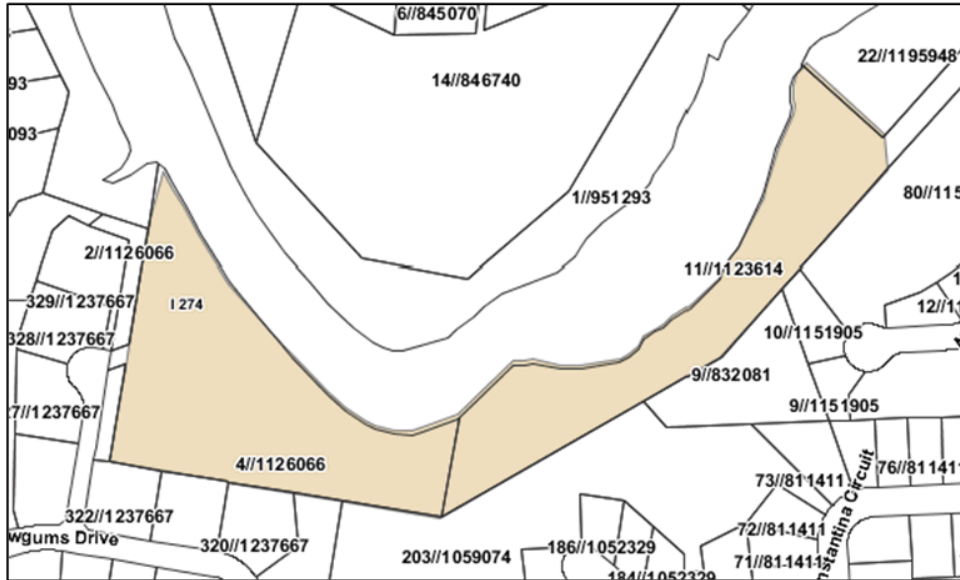
Revised Schedule 5/HER ID number = I612



Attachment 4: Changes to Map Extent

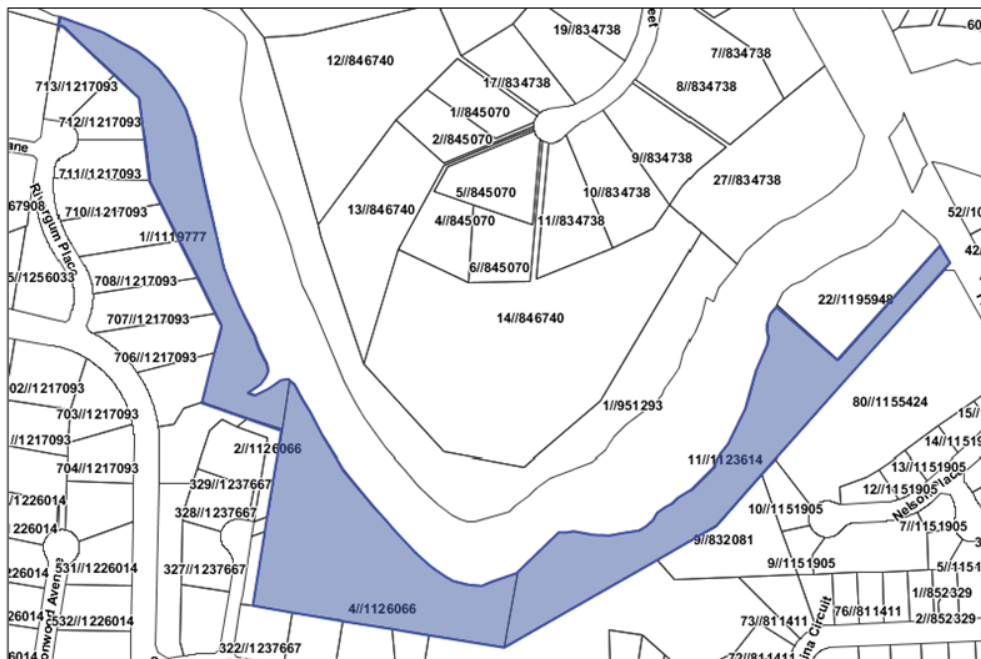
Goulburn Waterworks- Previous Schedule 5/HER ID number = I274

Current Mapping on HER Maps below:



Proposed Mapping on HER Map below:

Revised Schedule 5/HER ID number = I498



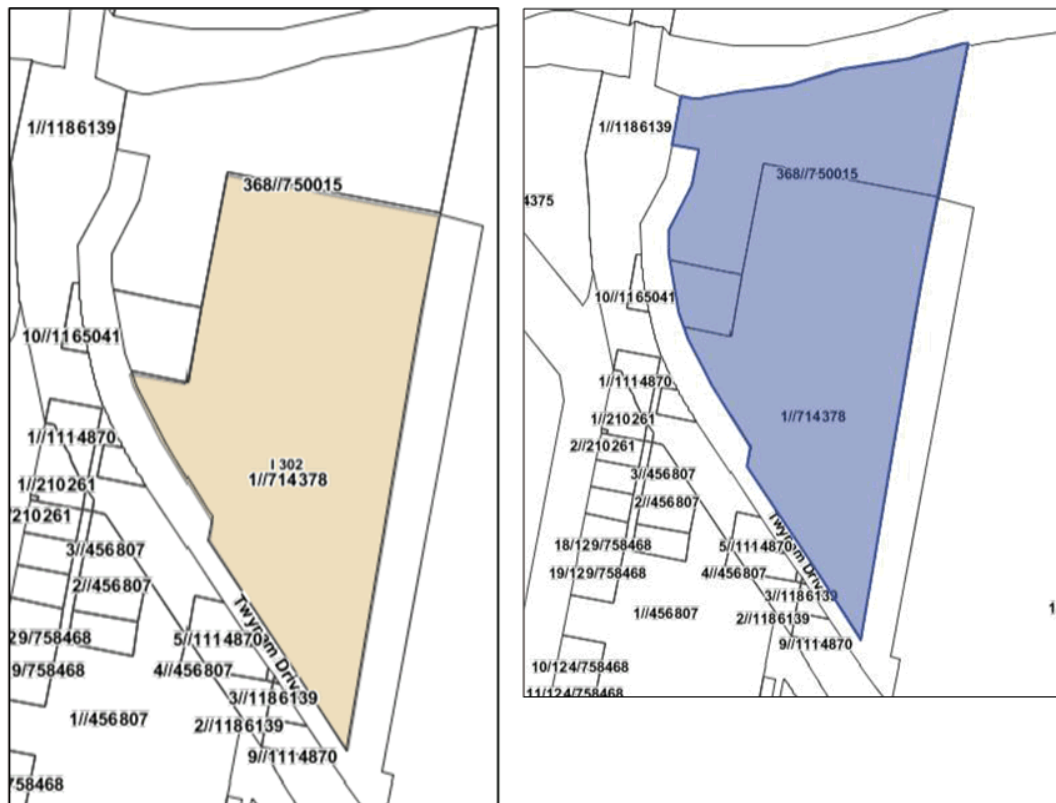
Attachment 4: Changes to Map Extent

Riversdale, 2 Twynam Drive- Previous Schedule 5/HER ID number = I302

Current Mapping on HER Maps on left

Proposed Mapping on HER Map on right:

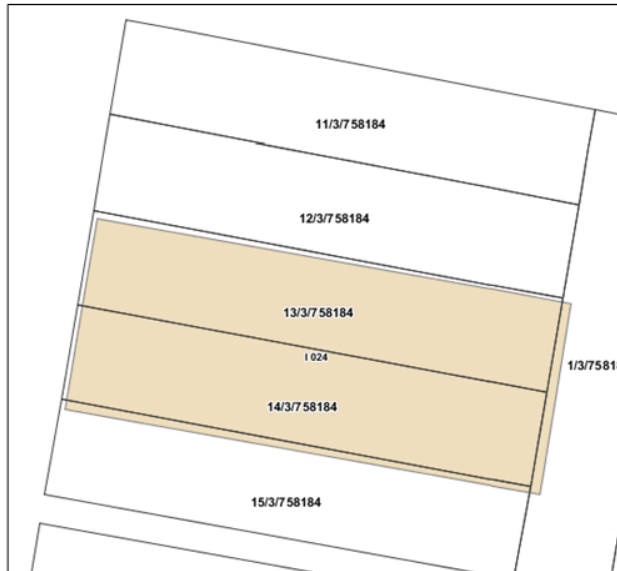
Revised Schedule 5/HER ID number = I545



Attachment 4: Changes to Map Extent

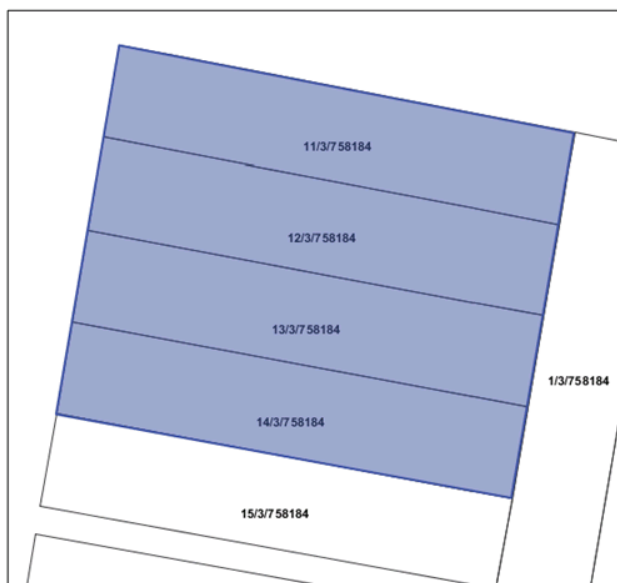
33-43 King Street (Victoria Inn, Ruins)- Previous Schedule 5/HER ID number = 024

Current Mapping on HER Maps below:



Proposed Mapping on HER Map below:

Revised Schedule 5/HER ID number = 026



Attachment 4: Changes to Map Extent

1a Shepherds Court- Previous Schedule 5/HER ID number = 277

Current Mapping on HER Maps below:



Proposed Mapping on HER Map below:

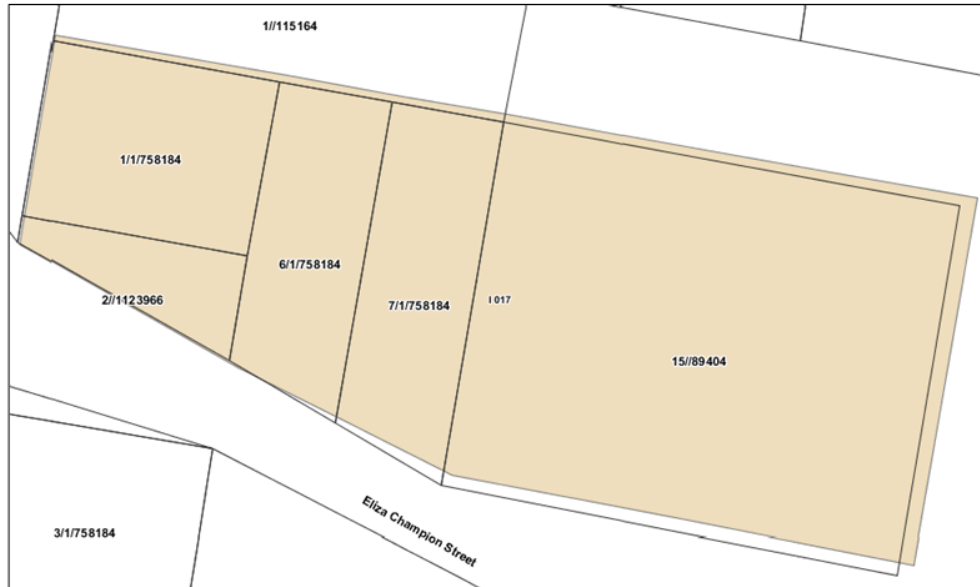
Revised Schedule 5/HER ID number = 500



Attachment 4: Changes to Map Extent

9 Eliza Champion Street- Previous Schedule 5/HER ID number = 017

Current Mapping on HER Maps below:



Proposed Mapping on HER Map below:

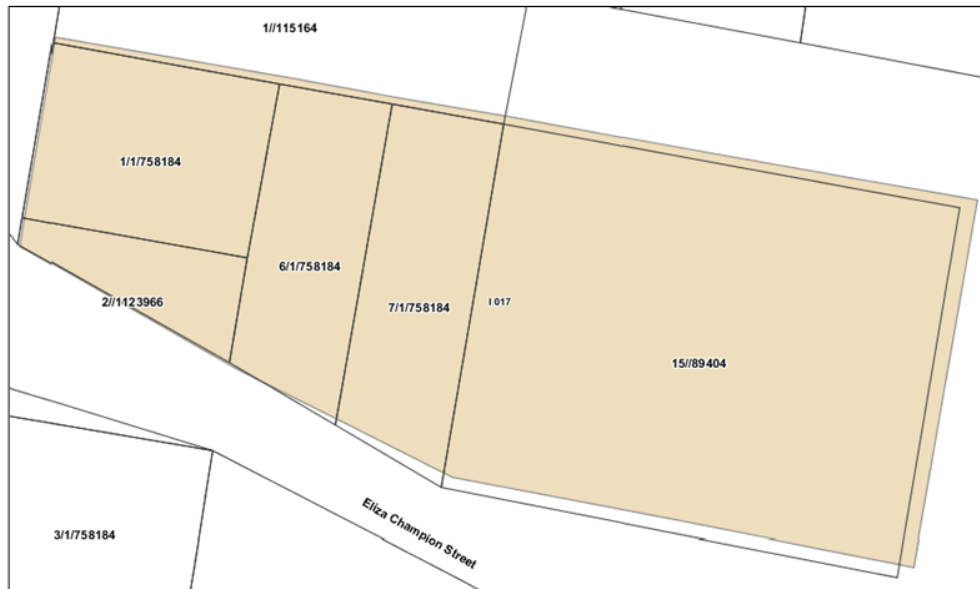
Revised Schedule 5/HER ID number = 017



Attachment 4: Changes to Map Extent

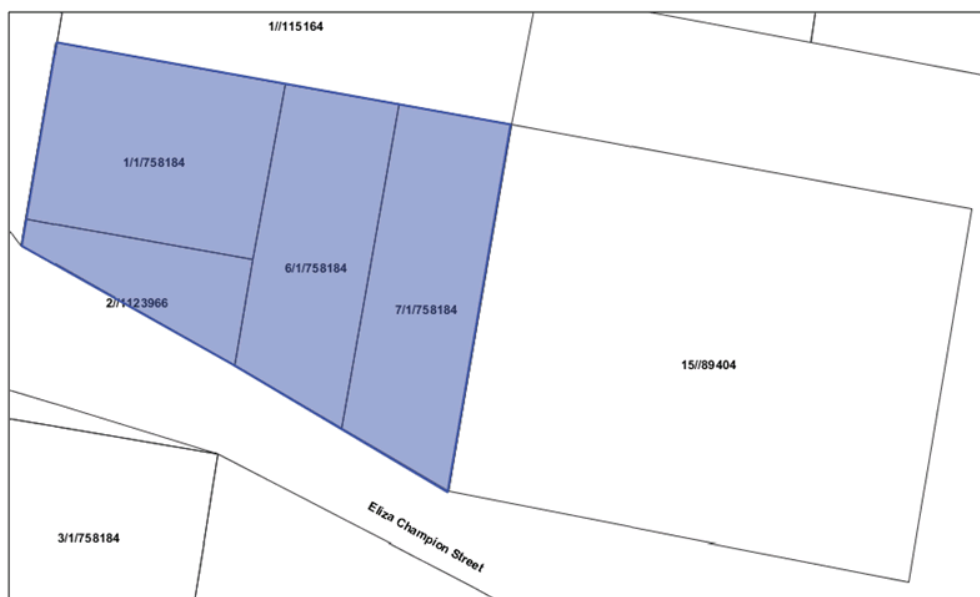
1 Eliza Champion Street- Previous Schedule 5/HER ID number = 017

Current Mapping on HER Maps below:



Proposed Mapping on HER Map below:

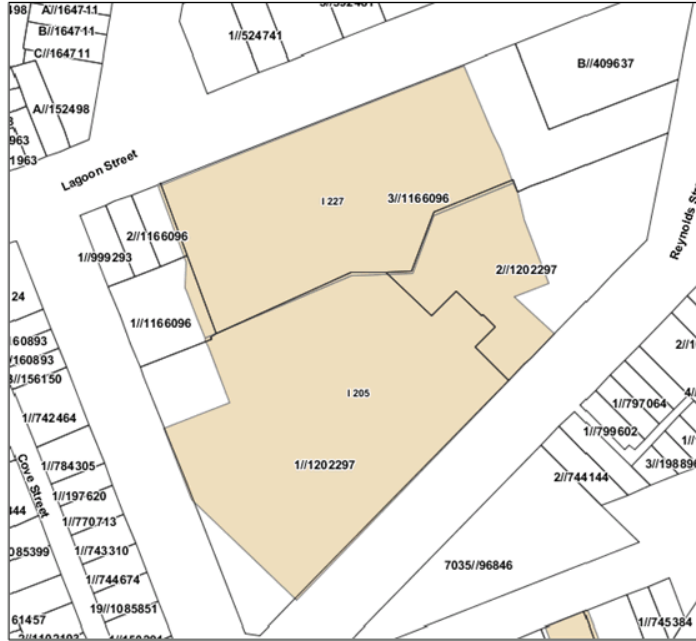
Revised Schedule 5/HER ID number = 018



Attachment 4: Changes to Map Extent

118 (129) Reynolds Street - Previous Schedule 5/HER ID number = 205

Current Mapping on HER Maps below:



Proposed Mapping on HER Map below:

Revised Schedule 5/HER ID number = 393



Attachment 4: Changes to Map Extent